





















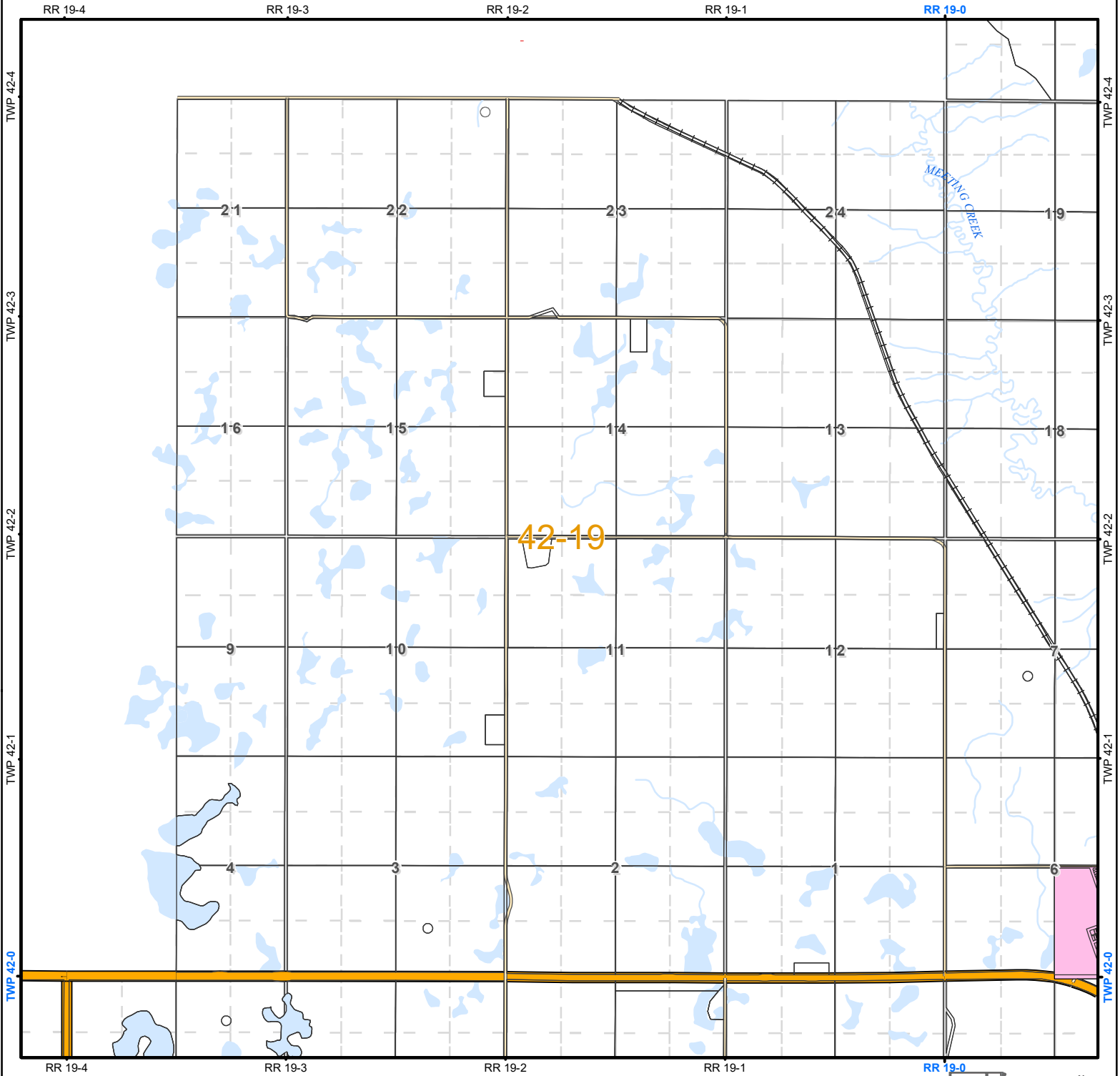
Stettler County Zoning Districts





Zoning Districts

	A (Agriculture)		CRA(Country Residence Agriculture)		IND(Industrial)
	AD(Airport District)		CRR(Country Residence Recreation)		MHP(Manufactured Home Park)
	C (Commercial)		Direct Control District		PS(Public Service)
	CR(Country Residence)		HC(Hamlet Commercial)		RF(Recreation Facility)
	CR-EQ(Country Residence- Equestrian)		HR(Hamlet Residential)		RR(Resort Residential)
	CR-SL(Country Residence Small Lot)		HWY-C(Highway Commercial)		RR-CS(Resort Residential Communally Serviced)
			HWY-MU(Highway Mixed Use)		



See Page 5
Legend

Zoning Symbology

A	CRA	HWY-MU
AD	CRR	IND
C	DCD	MHP
CR	HC	PS
CR-EQ	HR	RF
CR-SL	HWY-C	RR
		RR-CS

Transportation

	Railway
	Highway
	Secondary Highway
	County Road
	Other

Hydrography

	River
	Lake

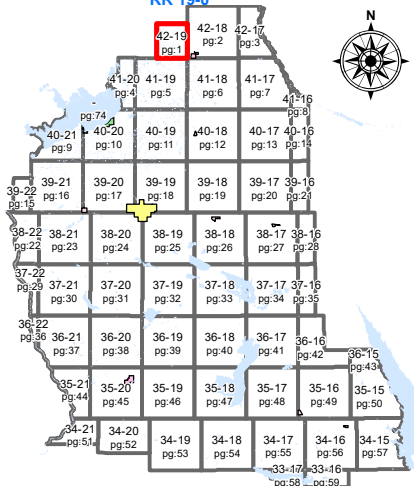
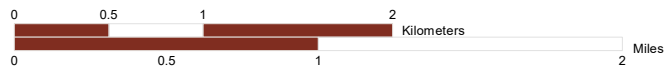
Township System

	Quarter Section
	LSD

Urban Areas

	Crown		Town
	County of Stettler		Village
	Municipally Owned		Summer Village

1:40,000



RR 19-0

RR 18-5

RR 18-4

RR 18-3

RR 18-2

RR 18-1

RR 18-0

TWP 43-0

TWP 42-5

TWP 42-4

TWP 42-3

TWP 42-2

TWP 42-1

TWP 42-0

TWP 43-0

TWP 42-5

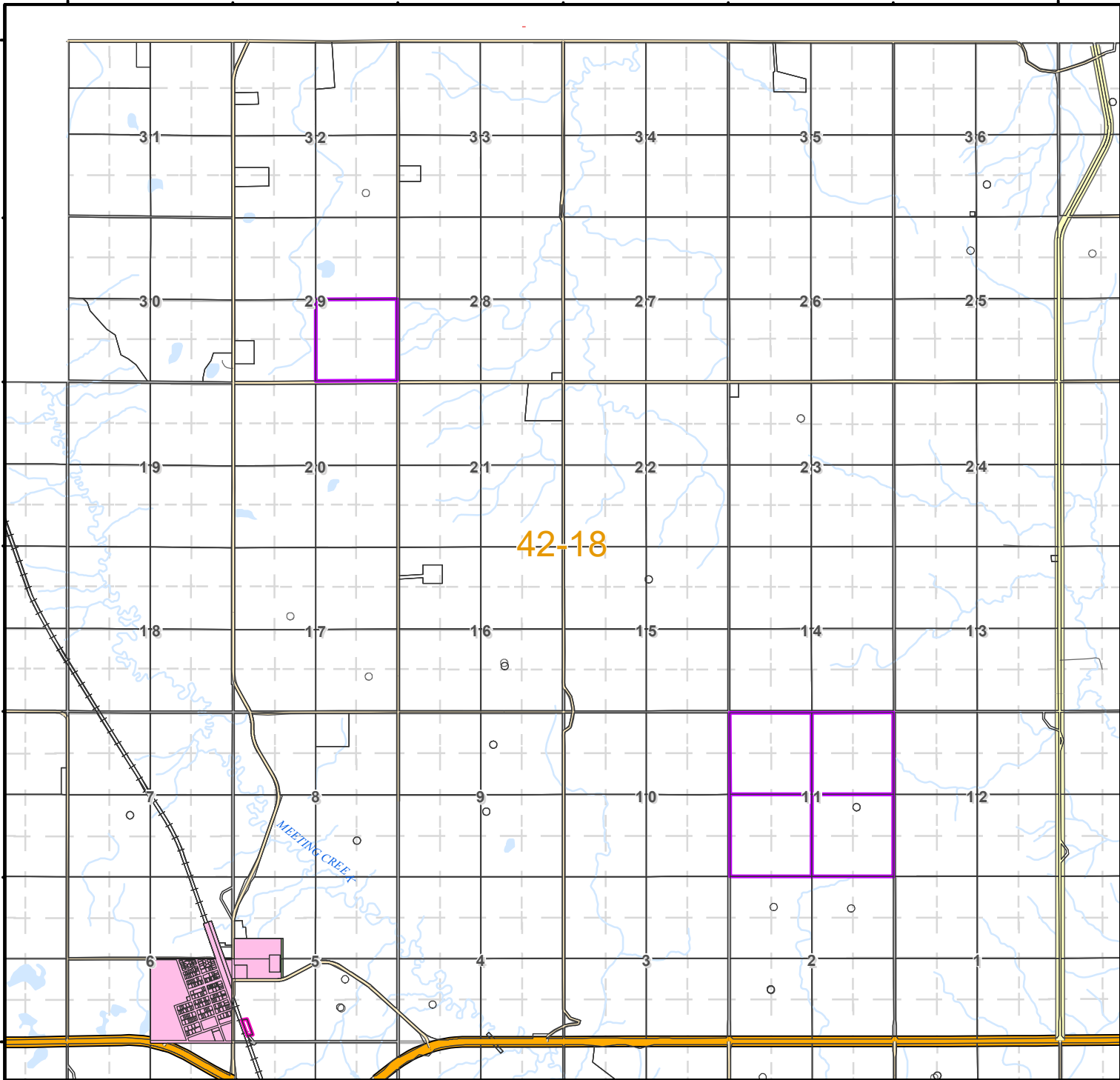
TWP 42-4

TWP 42-3

TWP 42-2

TWP 42-1

TWP 42-0



42-18

Zoning Symbology

A	CRA	HWY-MU
AD	CRR	IND
C	DCD	MHP
CR	HC	PS
CR-EQ	HR	RF
CR-SL	HWY-C	RR
		RR-CS

Transportation

	Railway
	Highway
	Secondary Highway
	County Road
	Other

Hydrography

	River
	Lake

Township System

	Quarter Section
	LSD

See Page 6

Legend

Urban Areas

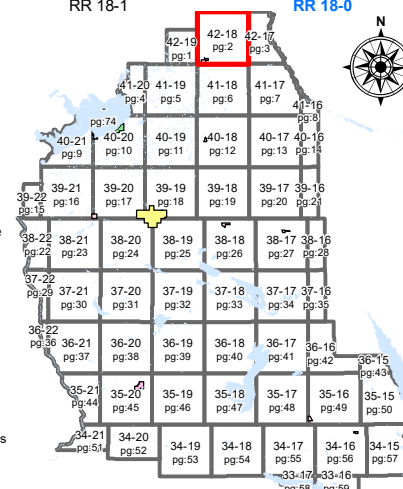
	Crown		Town
	County of Stettler		Village
	Municipally Owned		Summer Village

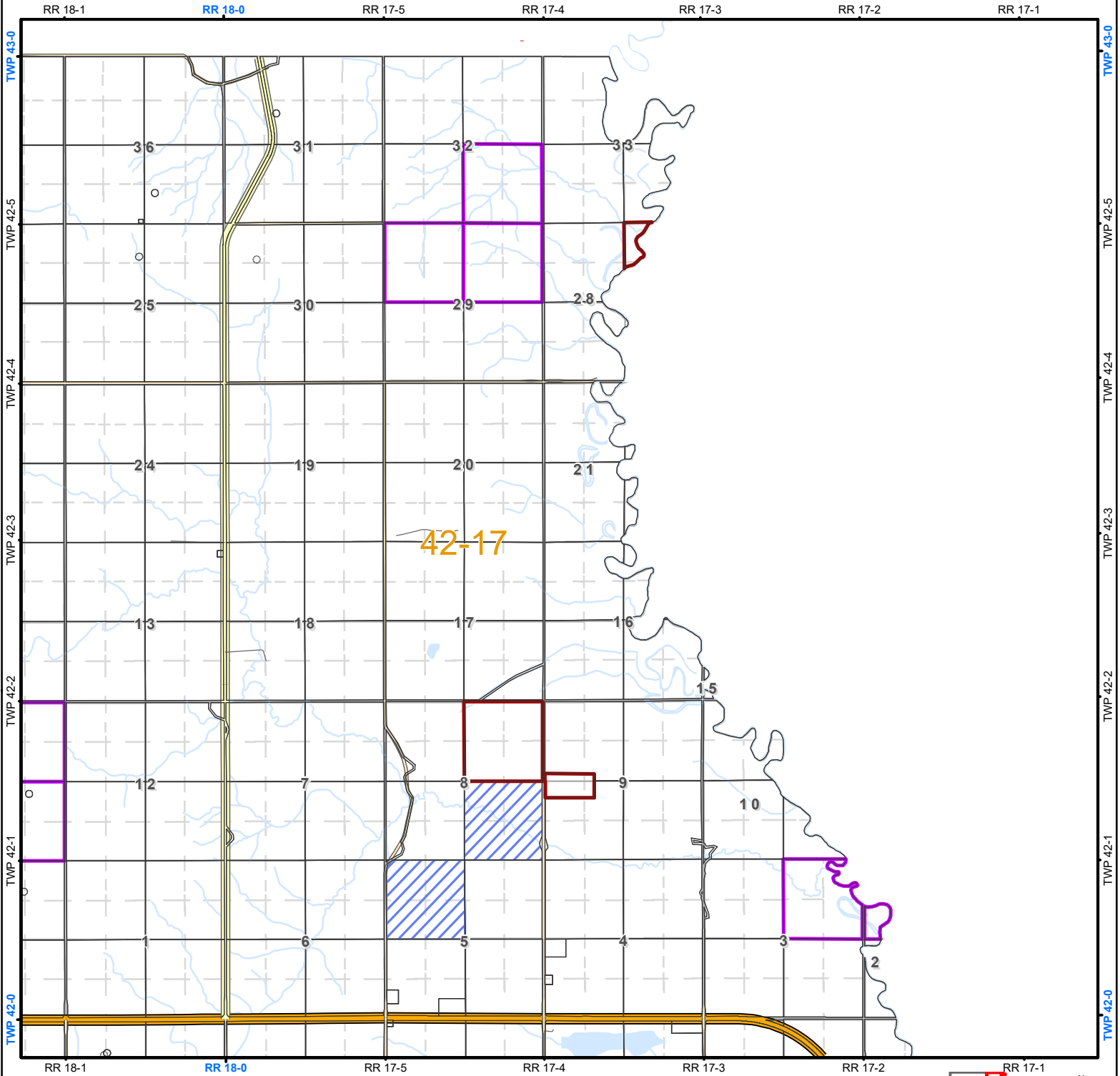


1:55,000



www.stettlercounty.ca





See Page 7
Legend

Zoning Symbology

A	CRA	HWY-MU
AD	CRR	IND
C	DCD	MHP
CR	HC	PS
CR-EQ	HR	RF
CR-SL	HWY-C	RR
		RR-CS

Transportation

	Railway
	Highway
	Secondary Highway
	County Road
	Other

Hydrography

	River
	Lake

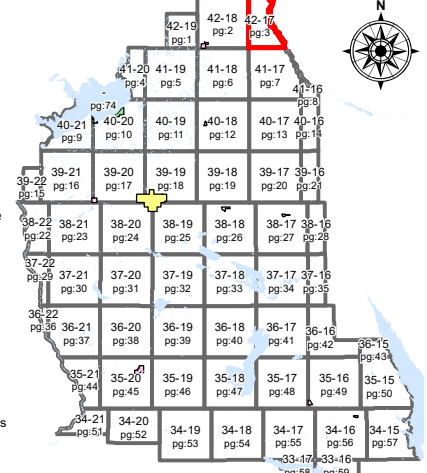
Township System

	Quarter Section
	LSD

Urban Areas

	Crown		Town
	County of Stettler		Village
	Municipally Owned		Summer Village

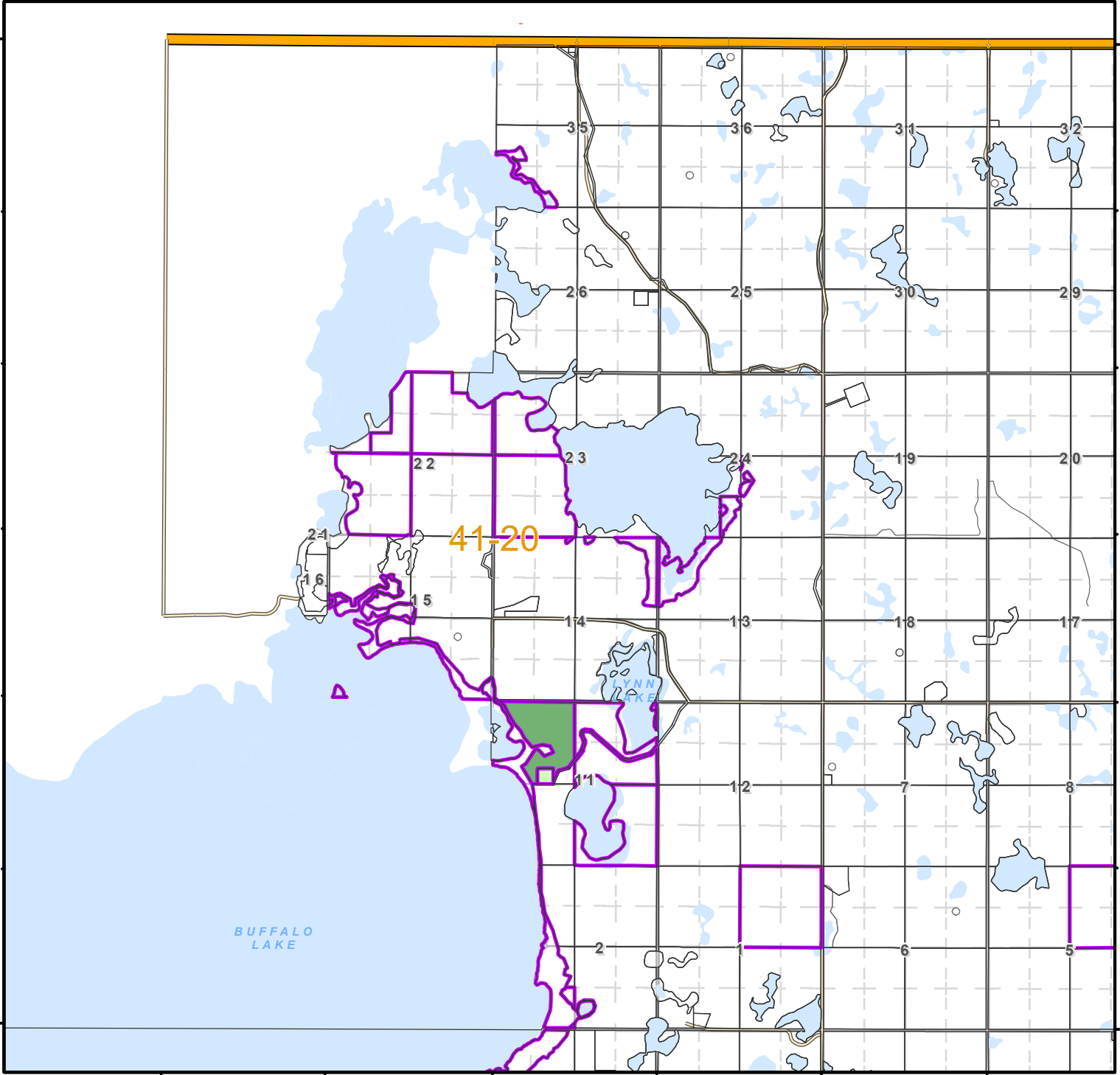
1:55,000



RR 20-4 RR 20-3 RR 20-2 RR 20-1 **RR 20-0** RR 19-5

TWP 42-0
TWP 41-5
TWP 41-4
TWP 41-3
TWP 41-2
TWP 41-1
TWP 41-0

TWP 42-0
TWP 41-5
TWP 41-4
TWP 41-3
TWP 41-2
TWP 41-1
TWP 41-0



RR 20-4 RR 20-3 RR 20-2 RR 20-1 **RR 20-0** RR 19-5

Zoning Symbology

A	CRA	HWY-MU
AD	CRR	IND
C	DCD	MHP
CR	HC	PS
CR-EQ	HR	RF
CR-SL	HWY-C	RR
		RR-CS

Transportation

	Railway
	Highway
	Secondary Highway
	County Road
	Other

Hydrography

	River
	Lake

Township System

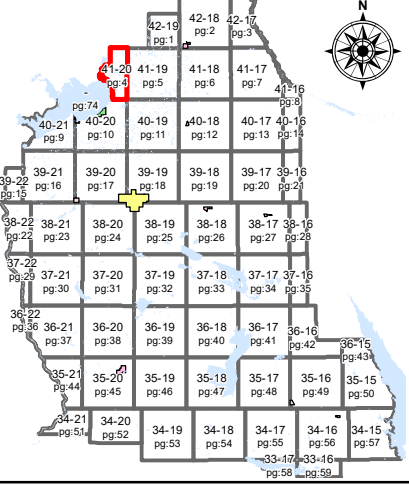
	Quarter Section
	LSD

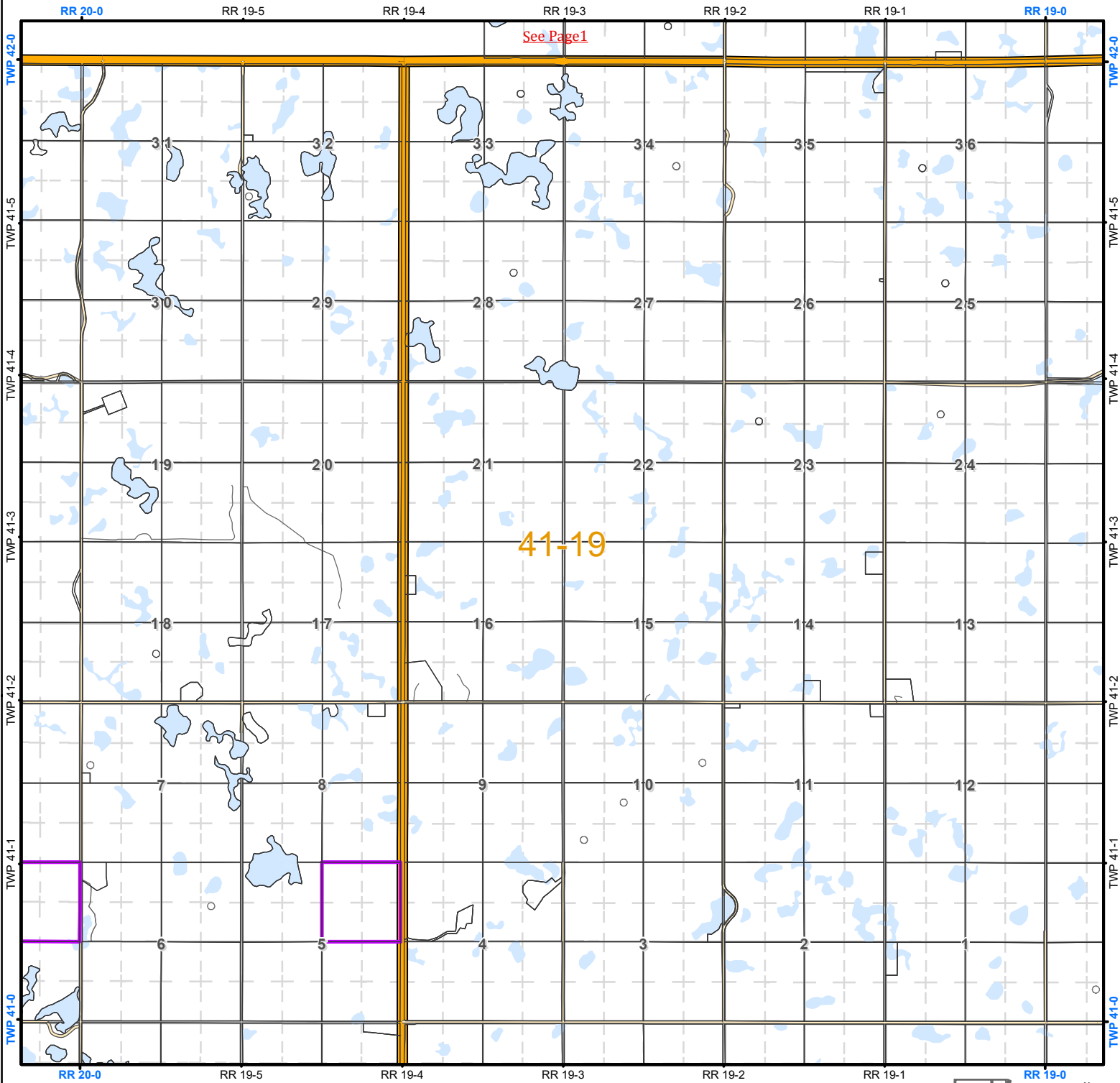
Urban Areas

	Crown		Town
	County of Stettler		Village
	Municipally Owned		Summer Village

See Page 10
Legend

1:55,000





Legend

Zoning Symbology

A	CRA	HWY-MU
AD	CRR	IND
C	DCD	MHP
CR	HC	PS
CR-EQ	HR	RF
CR-SL	HWY-C	RR
		RR-CS

Transportation

	Railway
	Highway
	Secondary Highway
	County Road
	Other

Hydrography

	River
	Lake

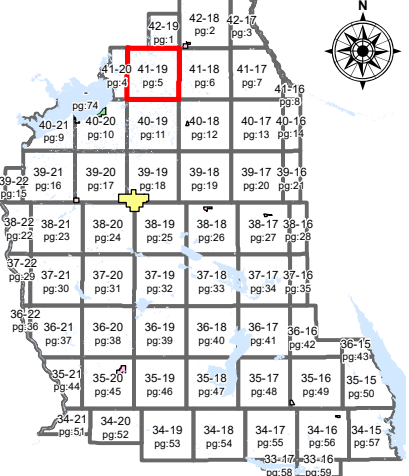
Township System

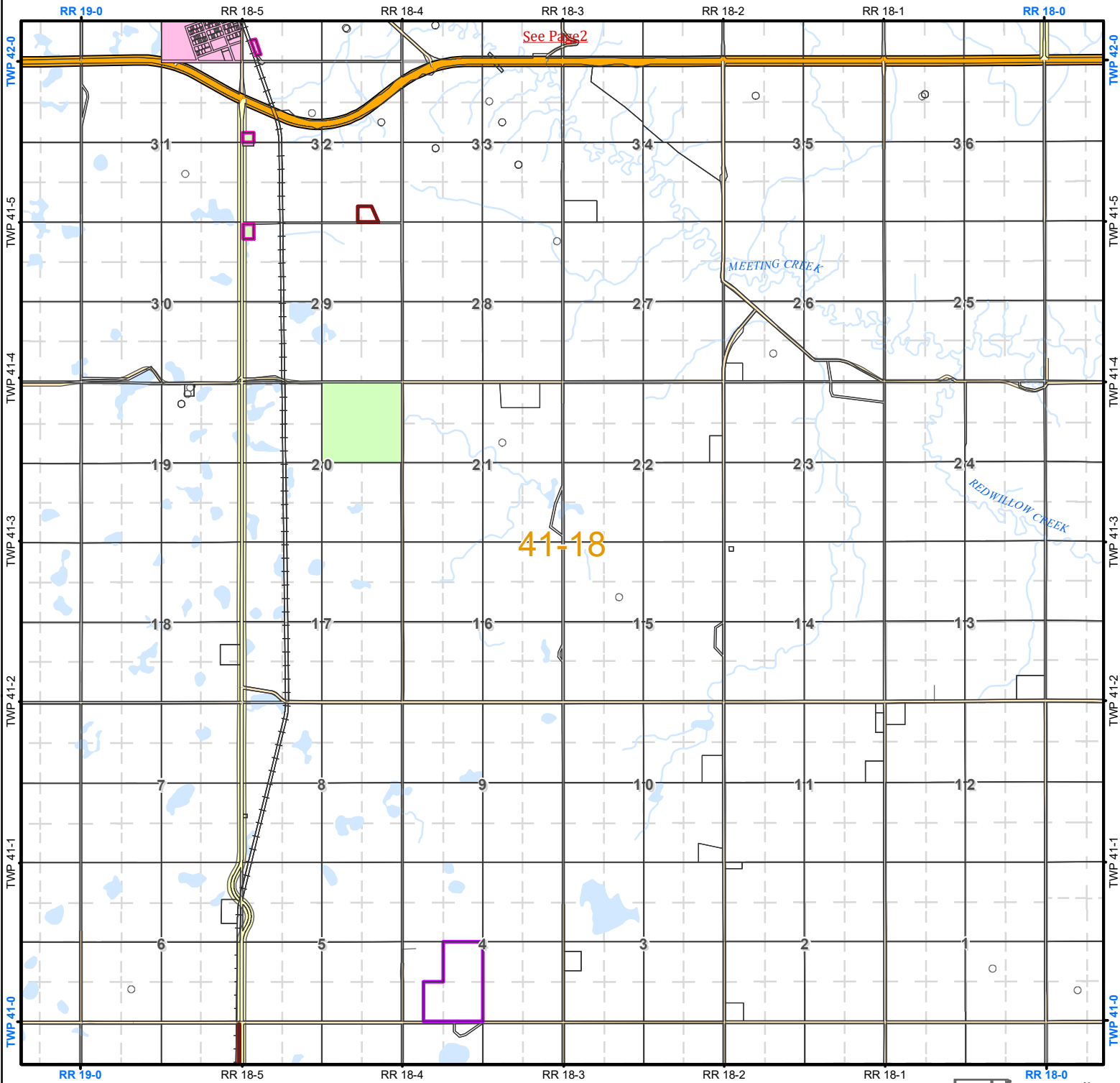
	Quarter Section
	LSD

Urban Areas

	Crown		Town
	County of Stettler		Village
	Municipally Owned		Summer Village

1:55,000





See Page 12
Legend

Zoning Symbology

A	CRA	HWY-MU
AD	CRR	IND
C	DCD	MHP
CR	HC	PS
CR-EQ	HR	RF
CR-SL	HWY-C	RR
		RR-CS

Transportation

	Railway
	Highway
	Secondary Highway
	County Road
	Other

Hydrography

	River
	Lake

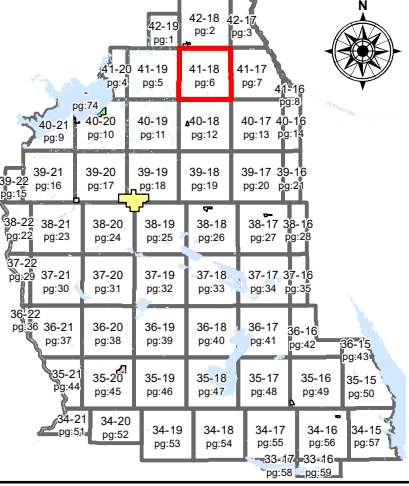
Township System

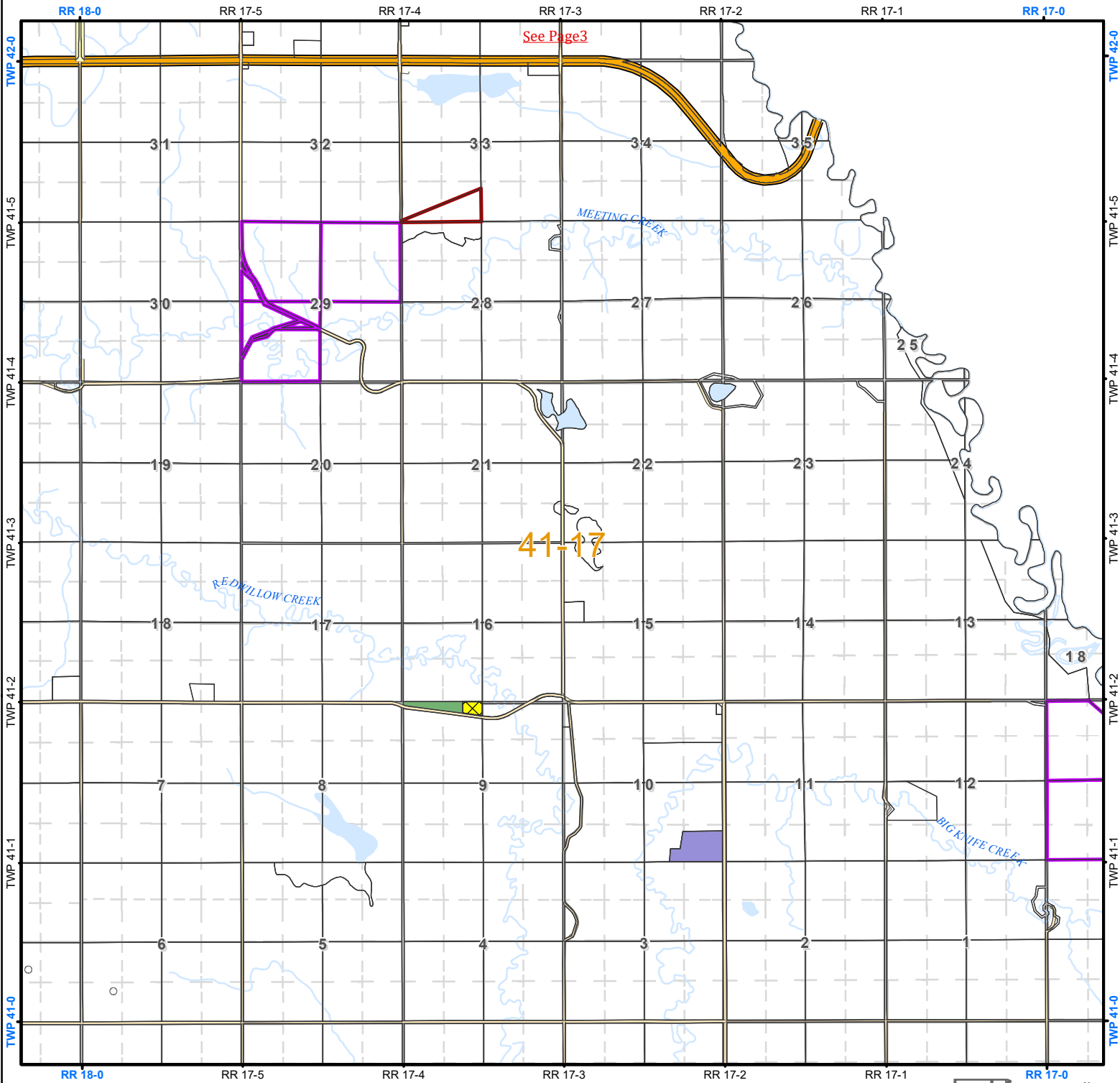
	Quarter Section
	LSD

Urban Areas

	Crown		Town
	County of Stettler		Village
	Municipally Owned		Summer Village

1:55,000





See Page 13
Legend

Zoning Symbology

- | | | | | | |
|--|-------|--|-------|--|--------|
| | A | | CRA | | HWY-MU |
| | AD | | CRR | | IND |
| | C | | DCD | | MHP |
| | CR | | HC | | PS |
| | CR-EQ | | HR | | RF |
| | CR-SL | | HWY-C | | RR |
| | | | RR-CS | | |

Transportation

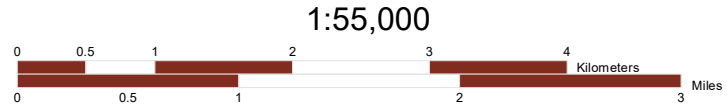
- Railway
- Highway
- Secondary Highway
- County Road
- Other

Hydrography

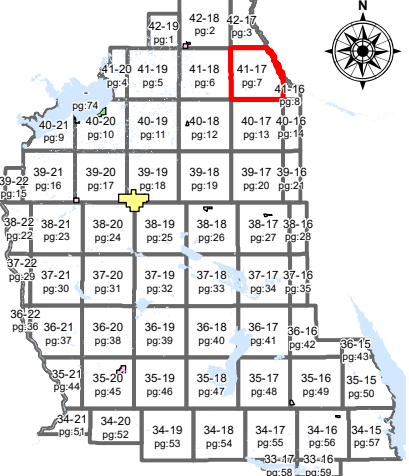
- River
- Lake
- Quarter Section
- LSD

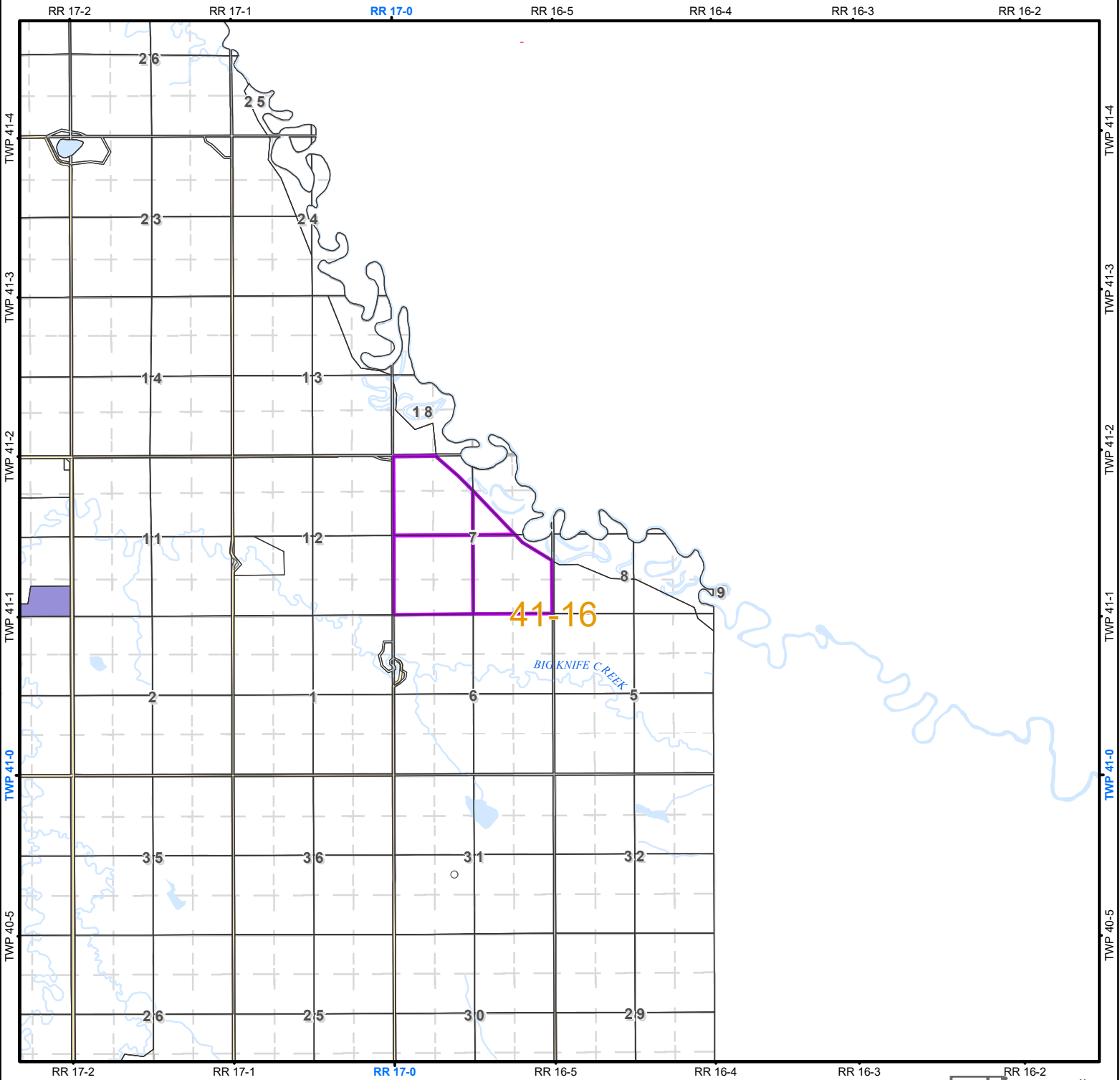
Urban Areas

- Crown
- County of Stettler
- Municipally Owned
- Town
- Village
- Summer Village



1:55,000





Zoning Symbology

A	CRA	HWY-MU
AD	CRR	IND
C	DCD	MHP
CR	HC	PS
CR-EQ	HR	RF
CR-SL	HWY-C	RR
		RR-CS

Transportation

	Railway
	Highway
	Secondary Highway
	County Road
	Other

Hydrography

	River
	Lake

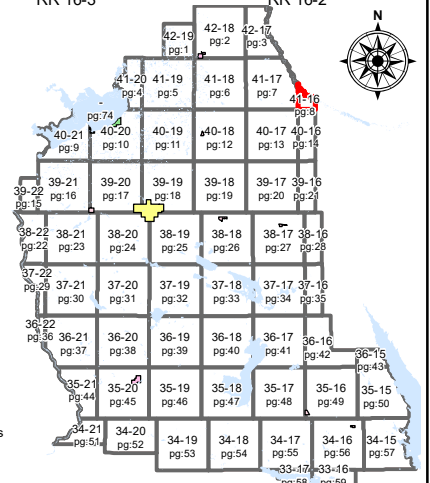
Township System

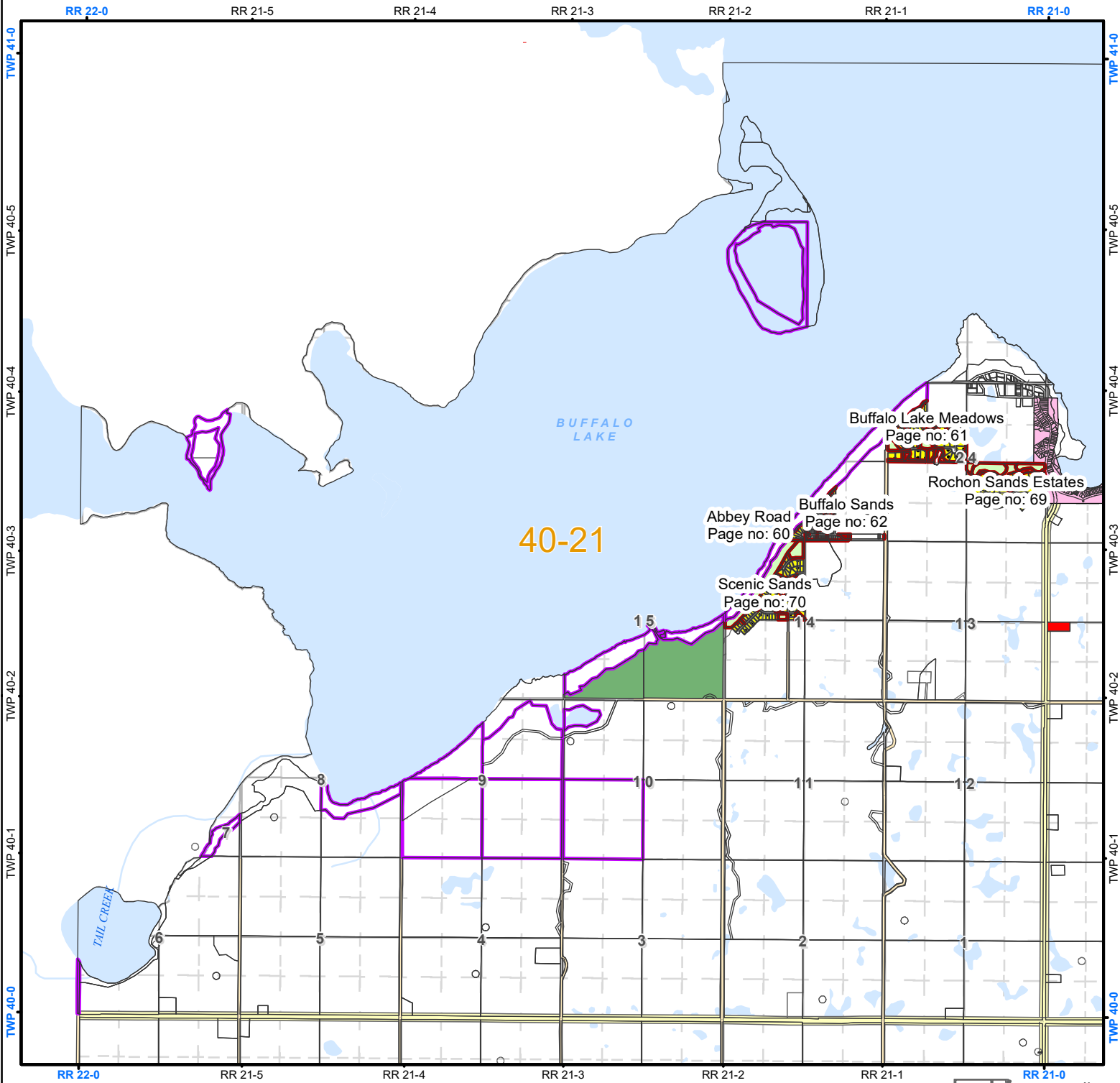
	Quarter Section
	LSD

Legend

	Crown		Town
	County of Stettler		Village
	Municipally Owned		Summer Village

1:55,000





40-21

See Page 16
Legend

Zoning Symbology

A	CRA	HWY-MU
AD	CRR	IND
C	DCD	MHP
CR	HC	PS
CR-EQ	HR	RF
CR-SL	HWY-C	RR
	RR-CS	

Transportation

Railway
Highway
Secondary Highway
County Road
Other

Hydrography

River
Lake

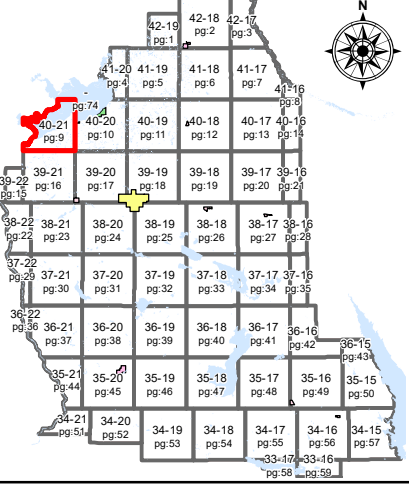
Township System

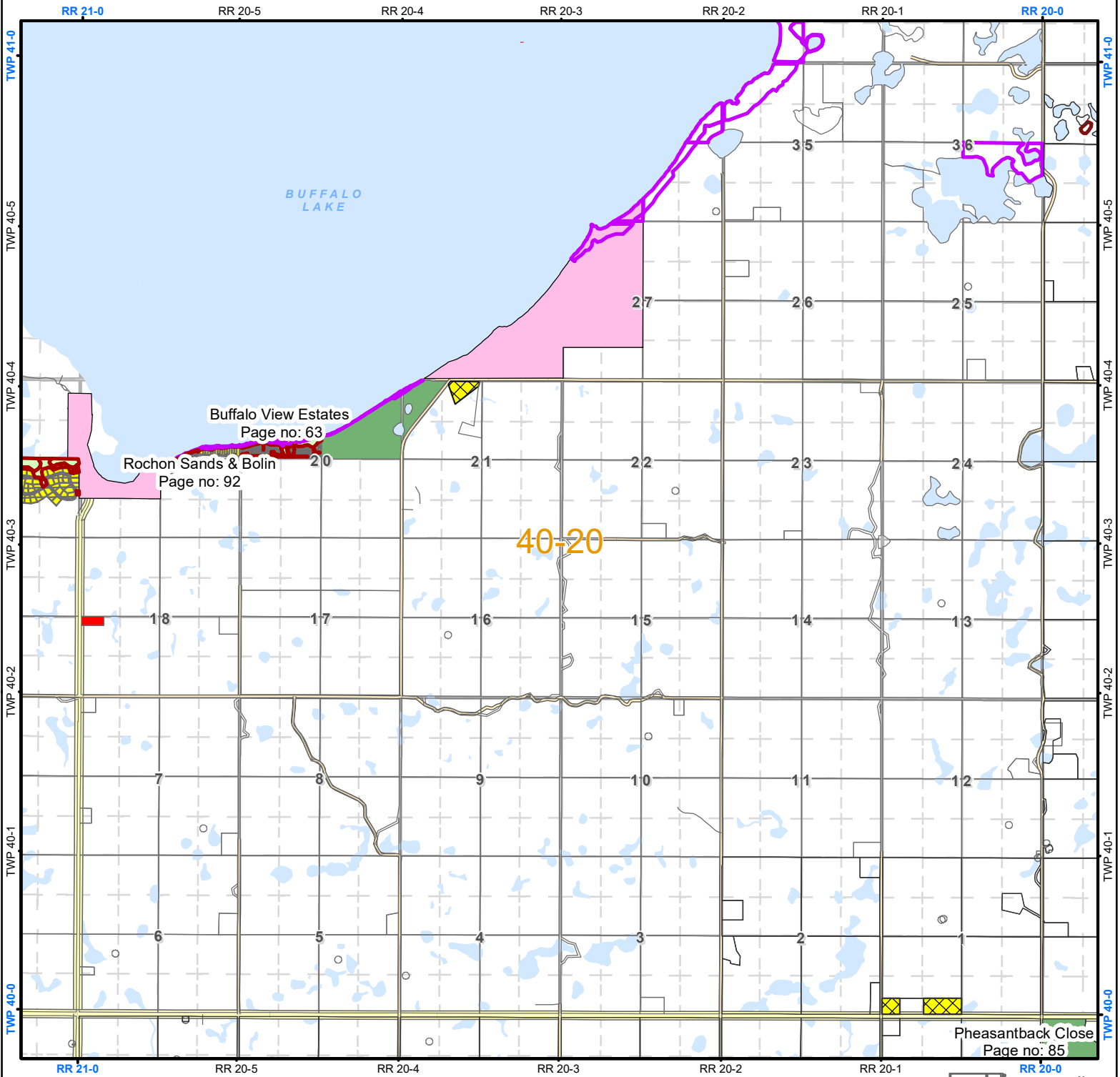
Quarter Section
LSD

Urban Areas

Crown	Town
County of Stettler	Village
Municipally Owned	Summer Village

1:55,000





Zoning Symbology

A	CRA	HWY-MU
AD	CRR	IND
C	DCD	MHP
CR	HC	PS
CR-EQ	HR	RF
CR-SL	HWY-C	RR
		RR-CS

Transportation

	Railway
	Highway
	Secondary Highway
	County Road
	Other

Hydrography

	River
	Lake

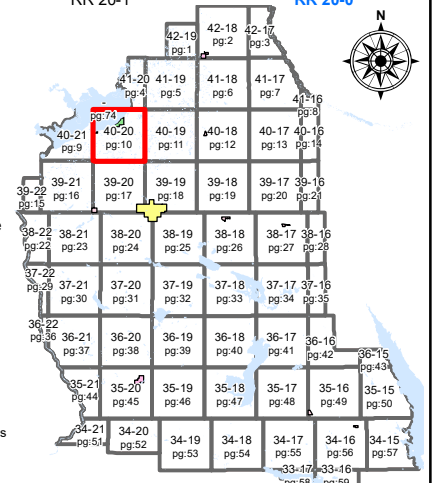
Township System

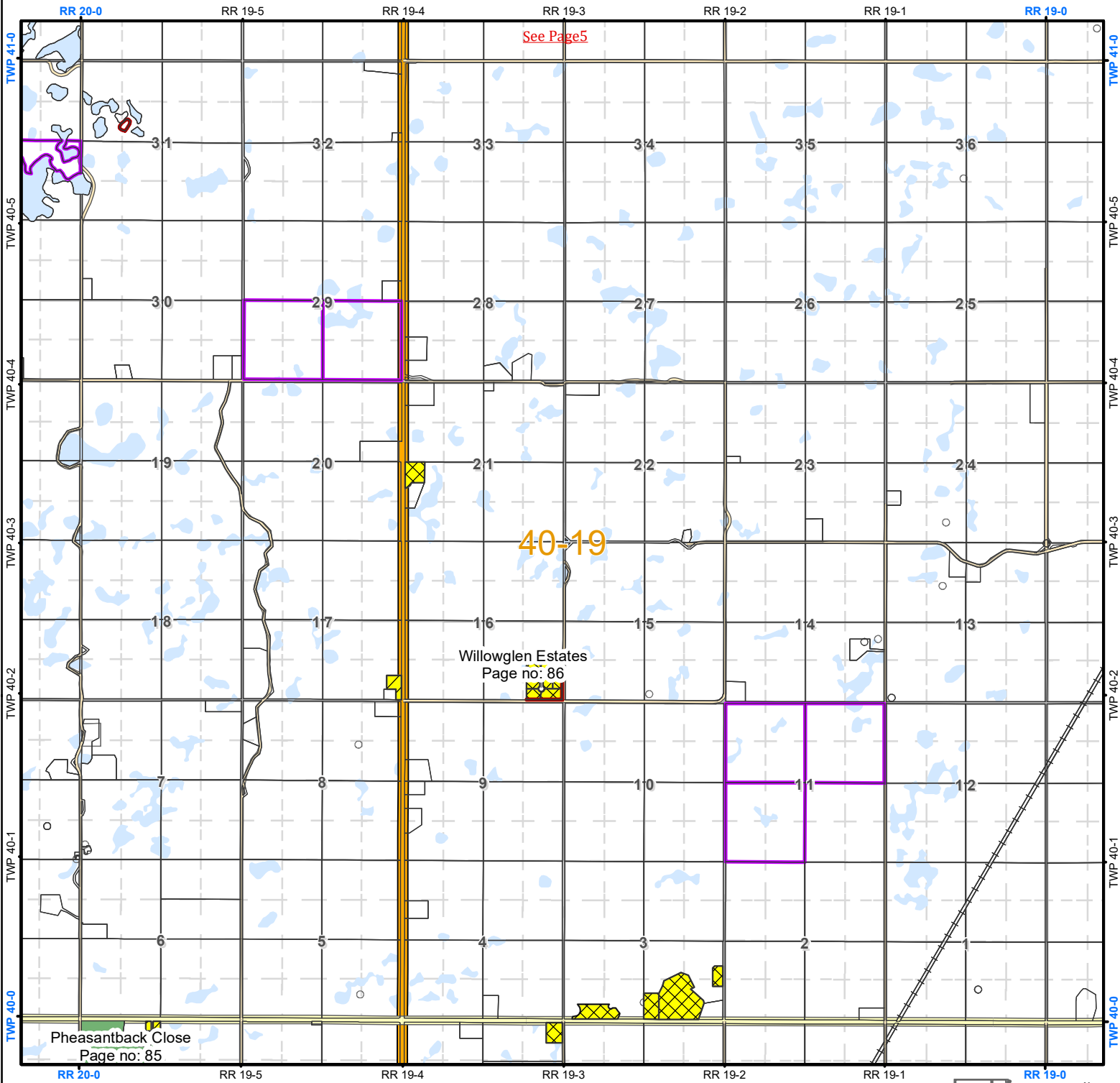
	Quarter Section
	LSD

Legend

	Crown		Town
	County of Stettler		Village
	Municipally Owned		Summer Village

1:55,000





Zoning Symbology

A	CRA	HWY-MU
AD	CRR	IND
C	DCD	MHP
CR	HC	PS
CR-EQ	HR	RF
CR-SL	HWY-C	RR
		RR-CS

Transportation

	Railway
	Highway
	Secondary Highway
	County Road
	Other

Hydrography

	River
	Lake

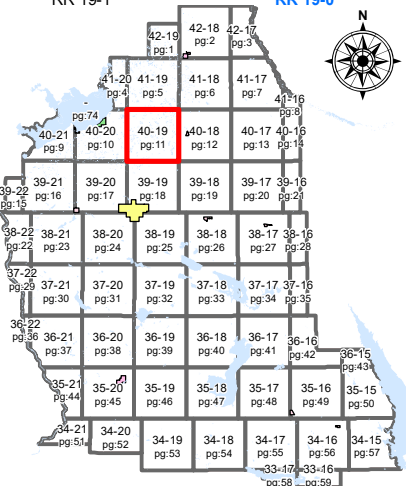
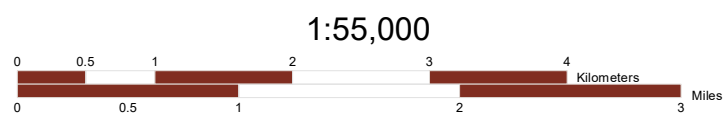
Township System

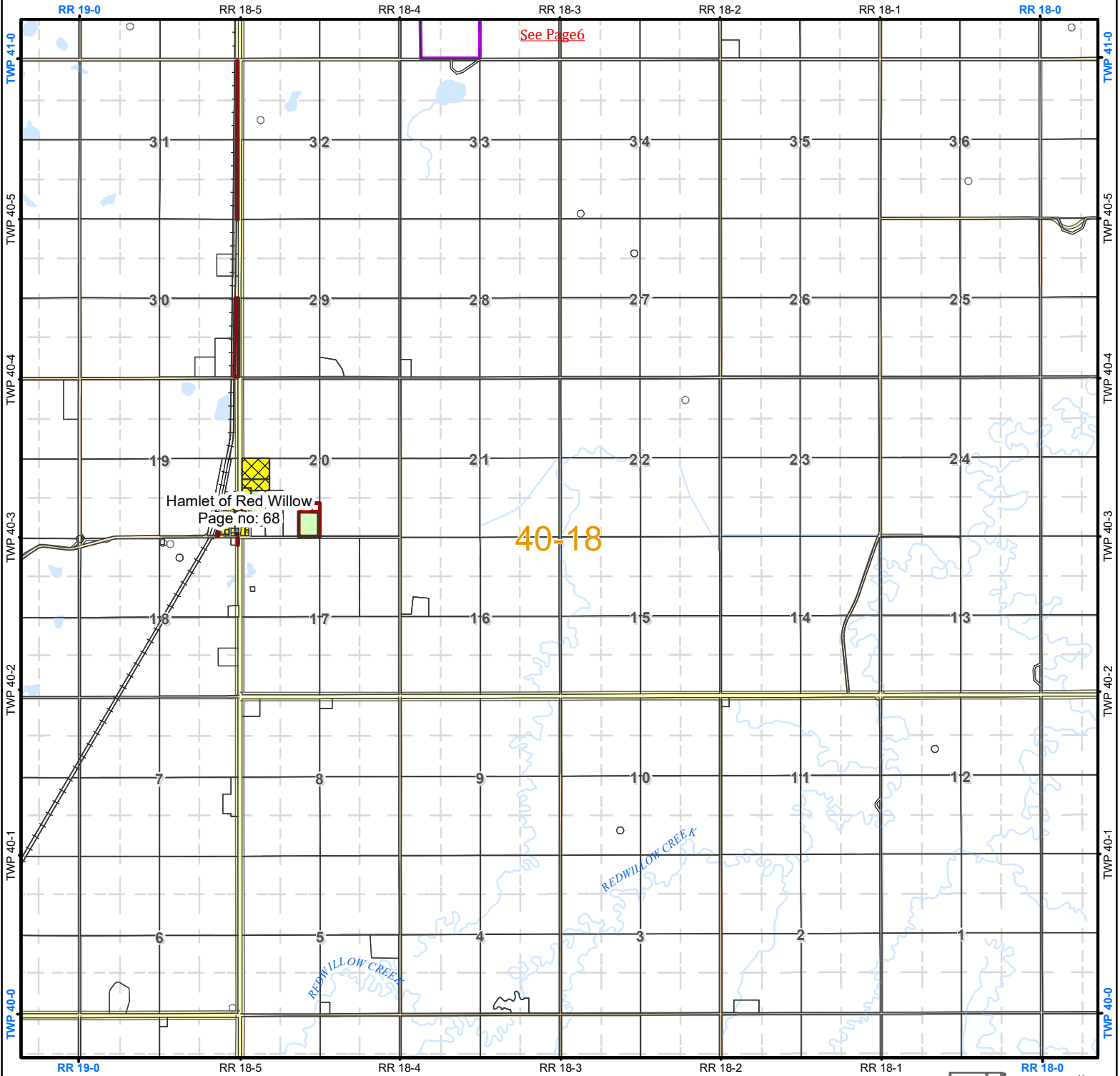
	Quarter Section
	LSD

Legend

Urban Areas

	Crown		Town
	County of Stettler		Village
	Municipally Owned		Summer Village





See Page 19
Legend

Zoning Symbology

A	CRA	HWY-MU
AD	CRR	IND
C	DCD	MHP
CR	HC	PS
CR-EQ	HR	RF
CR-SL	HWY-C	RR
		RR-CS

Transportation

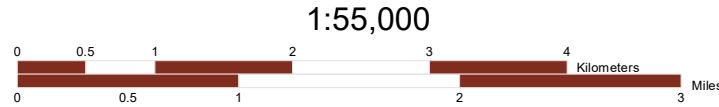
	Railway
	Highway
	Secondary Highway
	County Road
	Other

Hydrography

	River
	Lake
	Quarter Section
	LSD

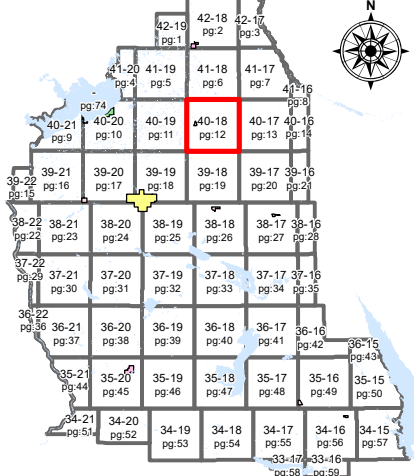
Urban Areas

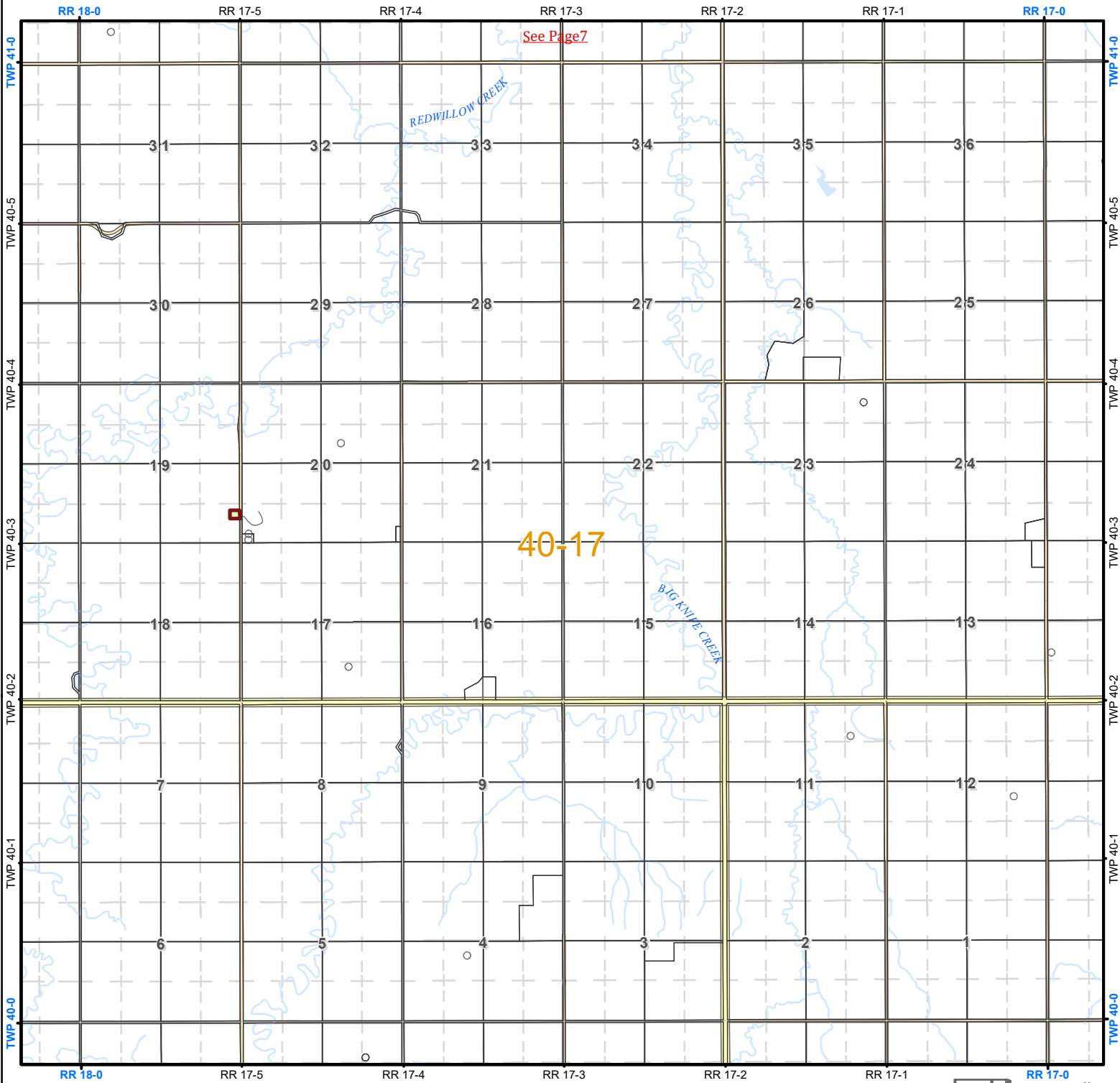
	Crown		Town
	County of Stettler		Village
	Municipally Owned		Summer Village



1:55,000

www.stettlercounty.ca





See Page 7

40-17

See Page 20
Legend

Zoning Symbology

A	CRA	HWY-MU
AD	CRR	IND
C	DCD	MHP
CR	HC	PS
CR-EQ	HR	RF
CR-SL	HWY-C	RR
		RR-CS

Transportation

	Railway
	Highway
	Secondary Highway
	County Road
	Other

Hydrography

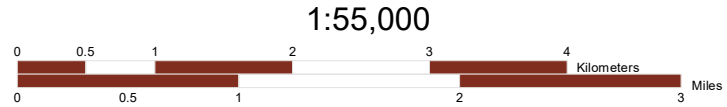
	River
	Lake

Township System

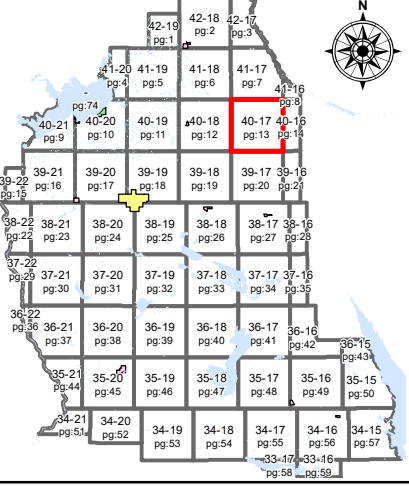
	Quarter Section
	LSD

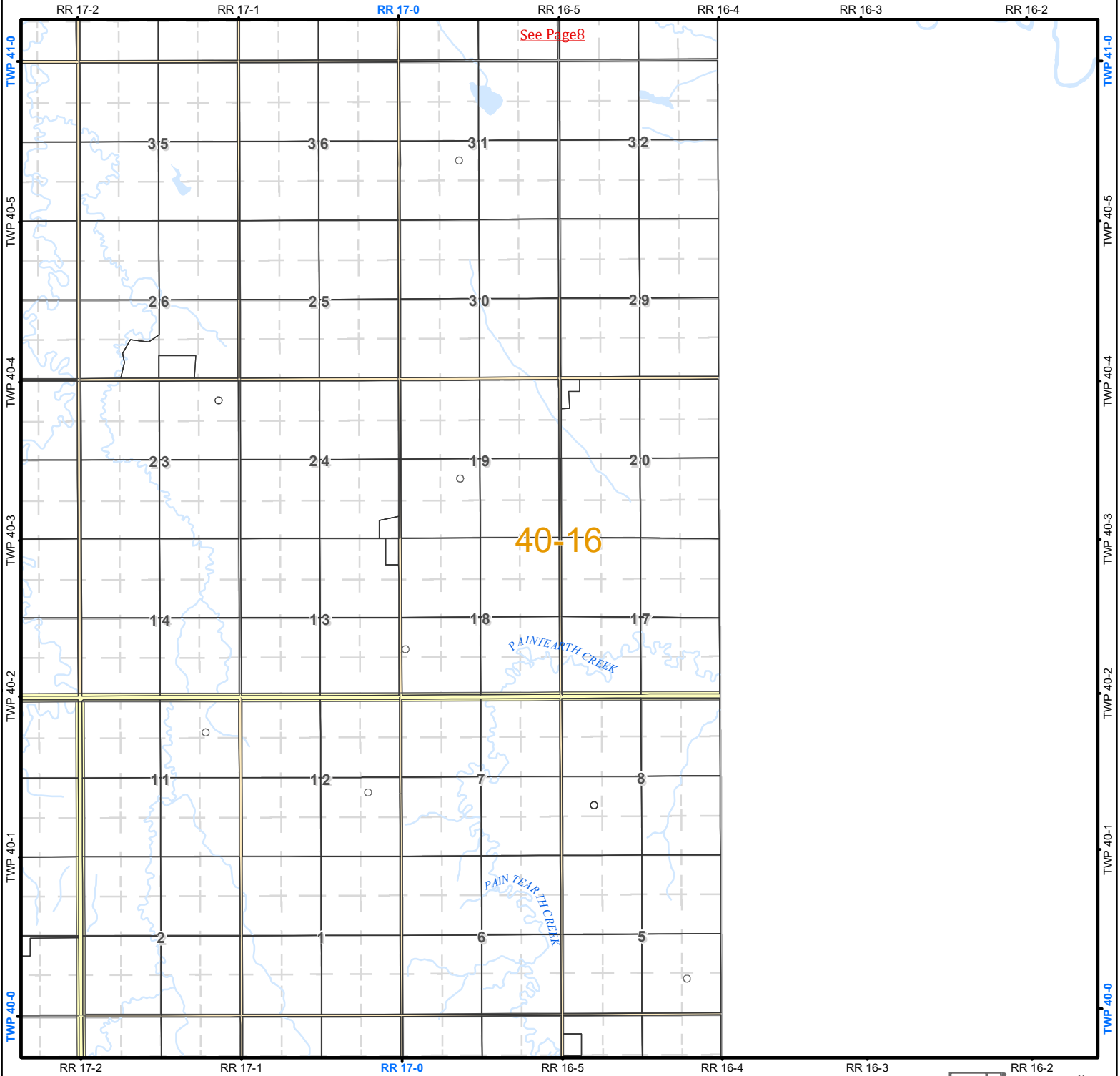
Urban Areas

	Crown		Town
	County of Stettler		Village
	Municipally Owned		Summer Village



1:55,000





See Page 21
Legend

Zoning Symbology

- | | | | | | |
|--|-------|--|-------|--|--------|
| | A | | CRA | | HWY-MU |
| | AD | | CRR | | IND |
| | C | | DCD | | MHP |
| | CR | | HC | | PS |
| | CR-EQ | | HR | | RF |
| | CR-SL | | HWY-C | | RR |
| | | | RR-CS | | |

Transportation

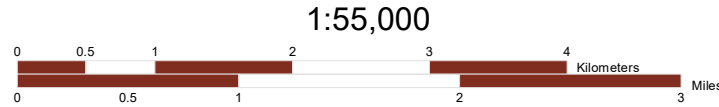
- Railway
- Highway
- Secondary Highway
- County Road
- Other

Hydrography

- River
- Lake
- Quarter Section
- LSD

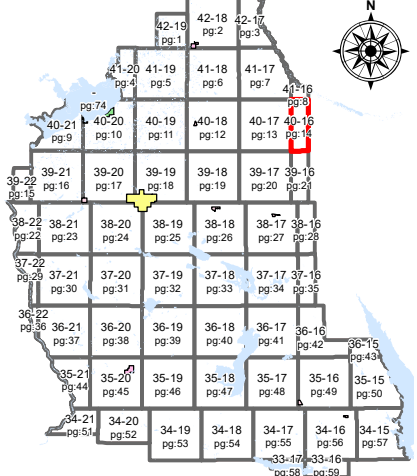
Urban Areas

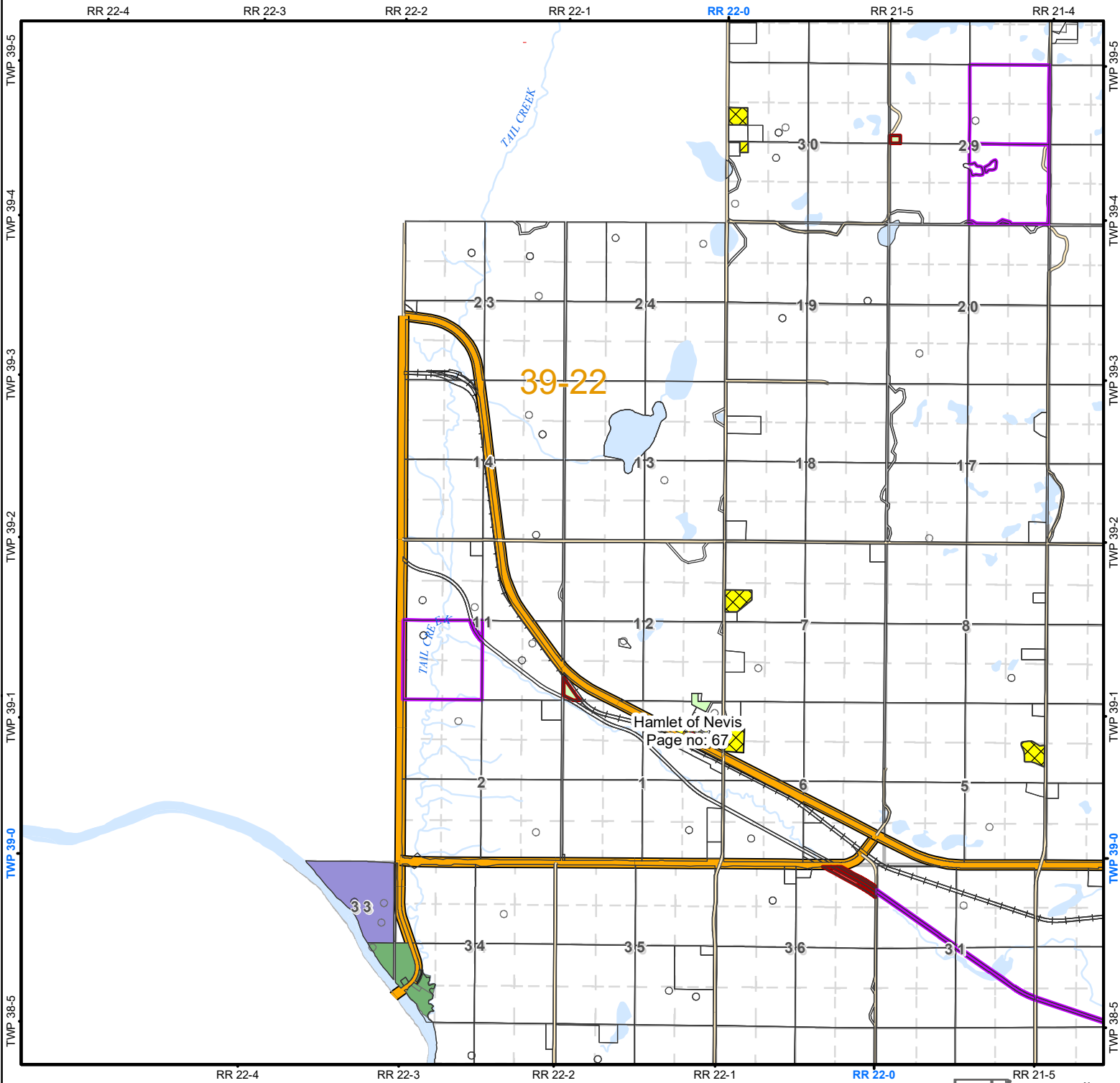
- Crown
- County of Stettler
- Municipally Owned
- Town
- Village
- Summer Village



1:55,000

www.stettlercounty.ca





Zoning Symbology

A	CRA	HWY-MU
AD	CRR	IND
C	DCD	MHP
CR	HC	PS
CR-EQ	HR	RF
CR-SL	HWY-C	RR
		RR-CS

Transportation

	Railway
	Highway
	Secondary Highway
	County Road
	Other

Hydrography

	River
	Lake

Township System

	Quarter Section
	LSD

See Page 22

Legend

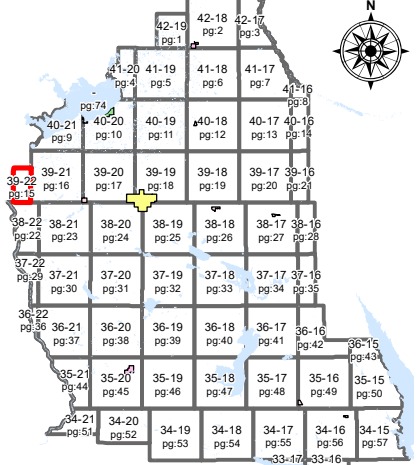
Urban Areas

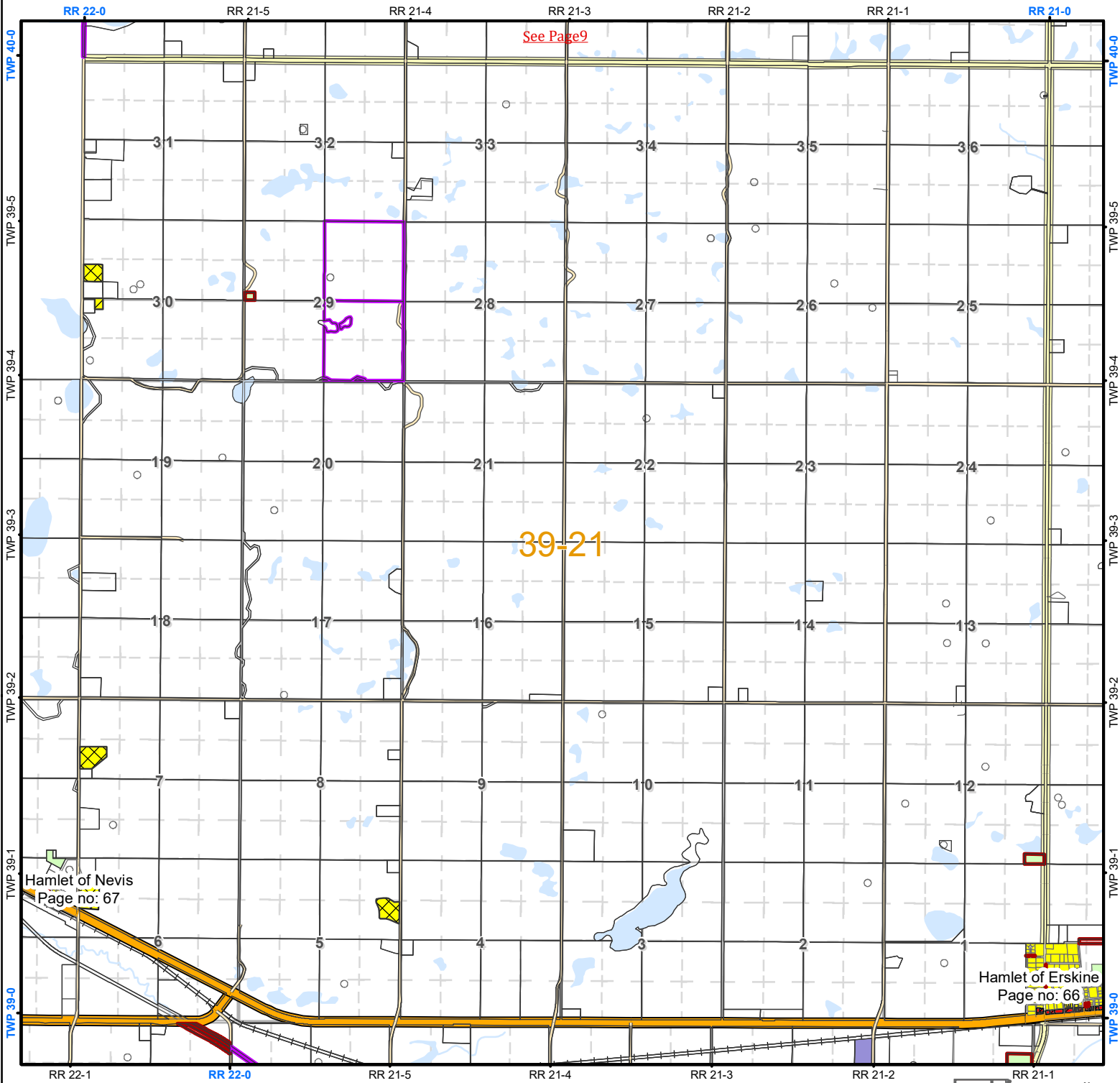
	Crown		Town
	County of Stettler		Village
	Municipally Owned		Summer Village

1:55,000



www.stettlercounty.ca





Legend

Zoning Symbology

- | | | |
|-------|-------|--------|
| | | |
| A | CRA | HWY-MU |
| | | |
| AD | CRR | IND |
| | | |
| C | DCD | MHP |
| | | |
| CR | HC | PS |
| | | |
| CR-EQ | HR | RF |
| | | |
| CR-SL | HWY-C | RR |
| | | |
| | | RR-CS |

Transportation

- Railway
- Highway
- Secondary Highway
- County Road
- Other

Hydrography

- River
- Lake

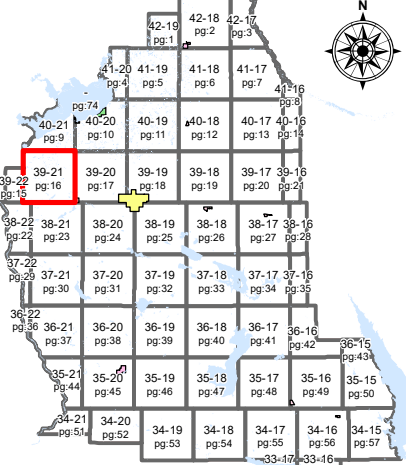
Township System

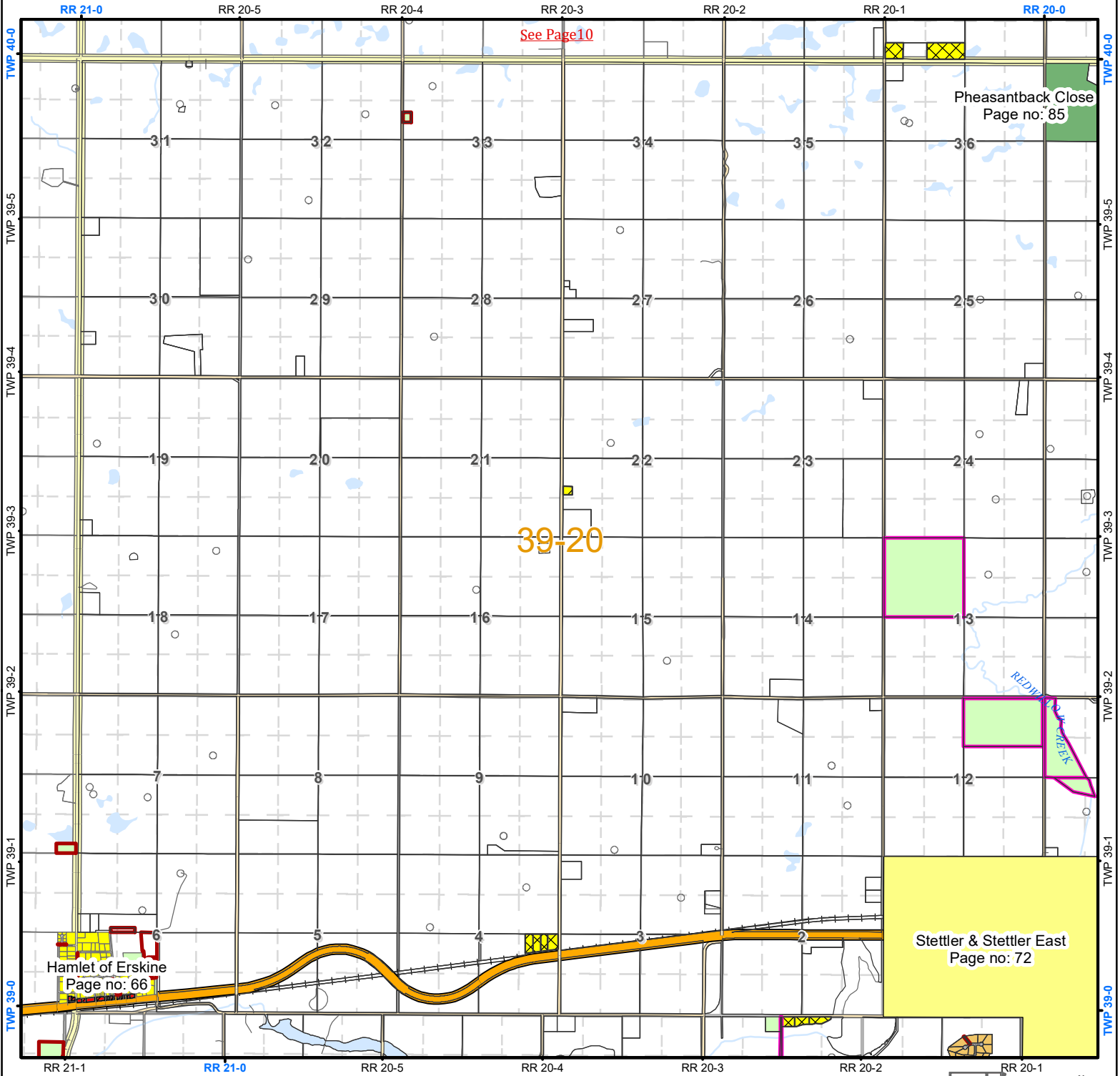
- Quarter Section
- LSD

Urban Areas

- Crown
- County of Stettler
- Municipally Owned
- Town
- Village
- Summer Village

1:55,000





Legend

Zoning Symbology

A	CRA	HWY-MU
AD	CRR	IND
C	DCD	MHP
CR	HC	PS
CR-EQ	HR	RF
CR-SL	HWY-C	RR
	RR-CS	

Transportation

Railway
Highway
Secondary Highway
County Road
Other

Hydrography

River
Lake

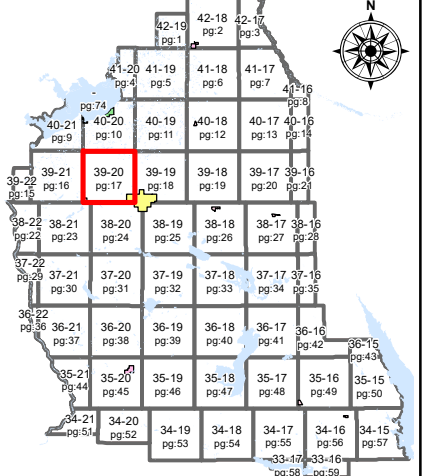
Township System

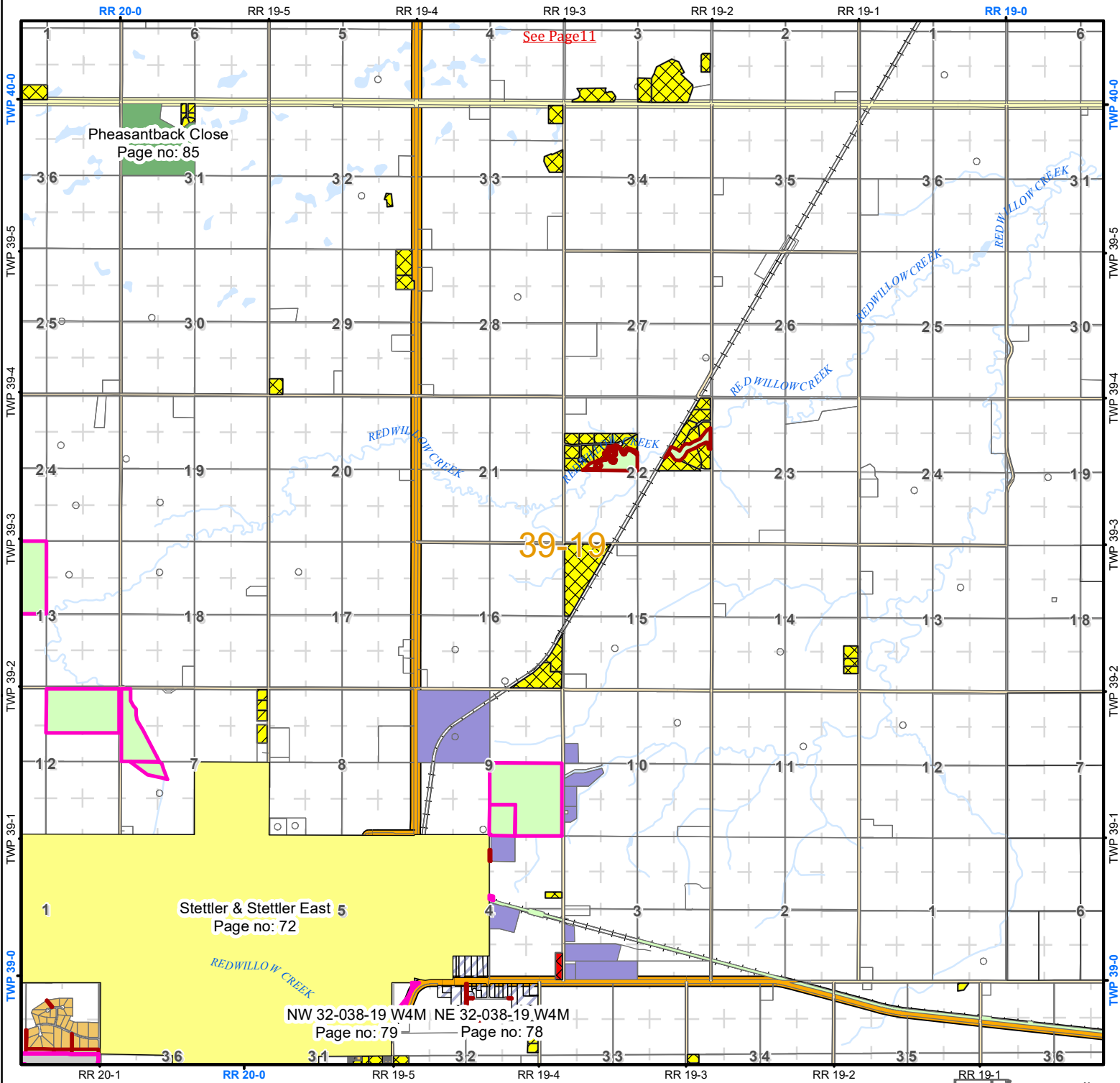
Quarter Section
LSD

Urban Areas

Crown	Town
County of Stettler	Village
Municipally Owned	Summer Village

1:55,000





Legend

Zoning Symbology

A	CRA	HWY-MU
AD	CRR	IND
C	DCD	MHP
CR	HC	PS
CR-EQ	HR	RF
CR-SL	HWY-C	RR
		RR-CS

Transportation

	Railway
	Highway
	Secondary Highway
	County Road
	Other

Hydrography

	River
	Lake

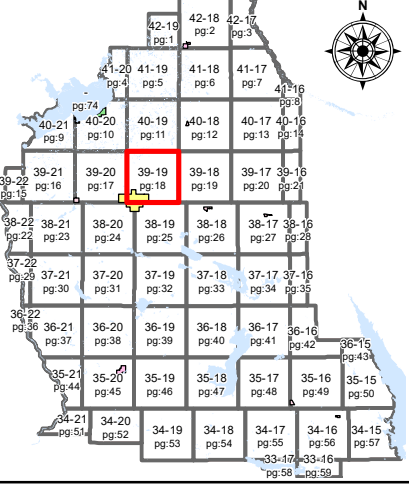
Urban Areas

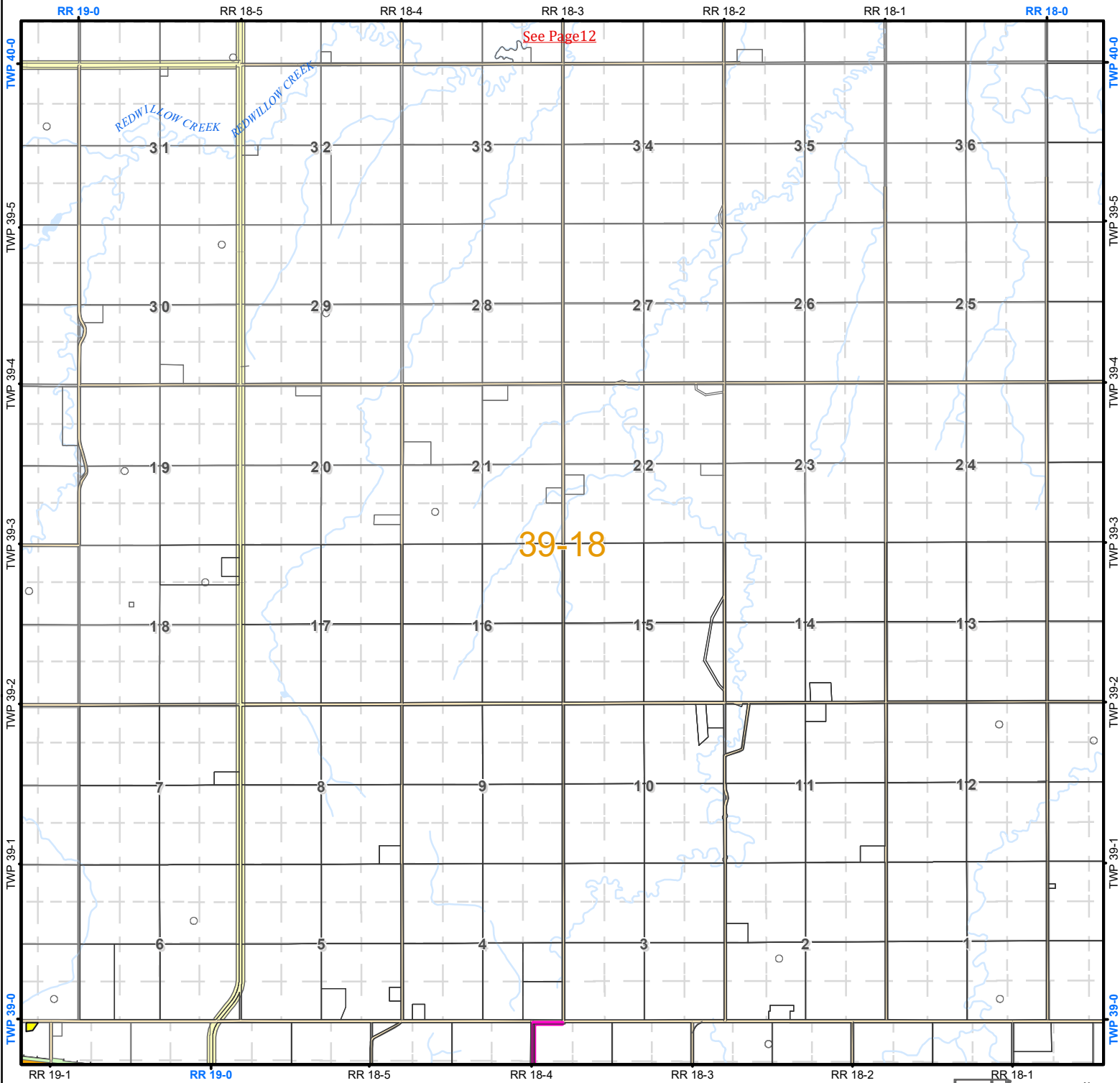
	Crown		Town
	County of Stettler		Village
	Municipally Owned		Summer Village

Township System

	Quarter Section
	LSD

1:60,000





See Page 26
Legend

Zoning Symbology

A	CRA	HWY-MU
AD	CRR	IND
C	DCD	MHP
CR	HC	PS
CR-EQ	HR	RF
CR-SL	HWY-C	RR
		RR-CS

Transportation

	Railway
	Highway
	Secondary Highway
	County Road
	Other

Hydrography

	River
	Lake

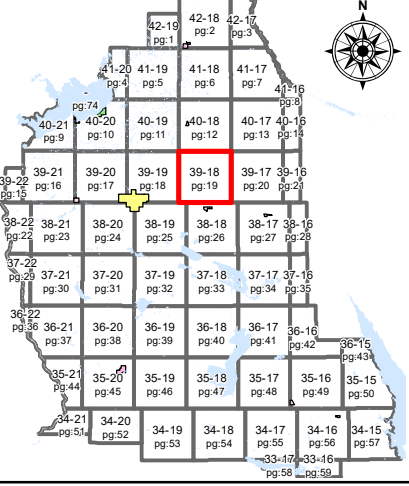
Township System

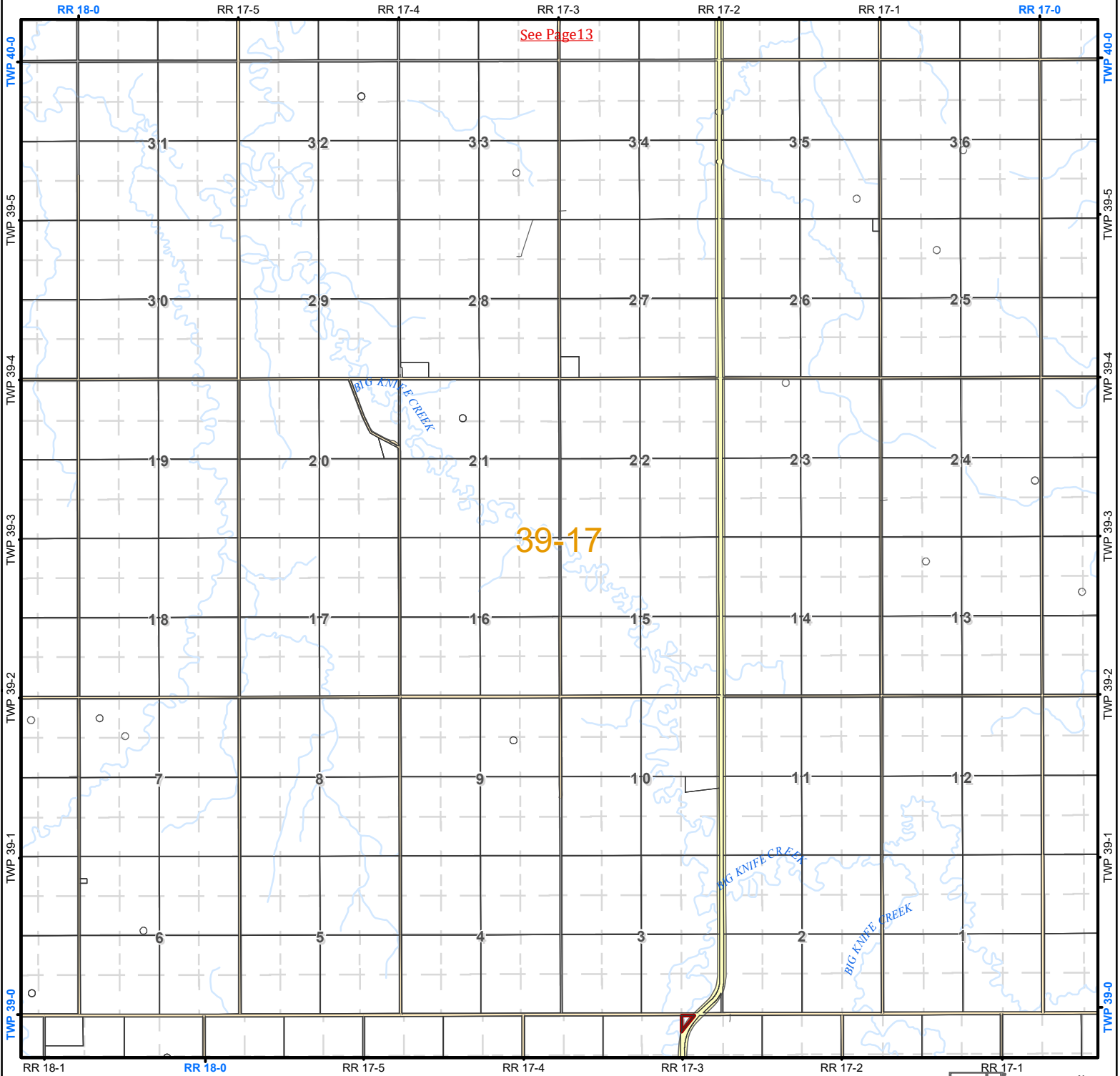
	Quarter Section
	LSD

Urban Areas

	Crown		Town
	County of Stettler		Village
	Municipally Owned		Summer Village

1:55,000





Zoning Symbology

A	CRA	HWY-MU
AD	CRR	IND
C	DCD	MHP
CR	HC	PS
CR-EQ	HR	RF
CR-SL	HWY-C	RR
		RR-CS

Transportation

	Railway
	Highway
	Secondary Highway
	County Road
	Other

Hydrography

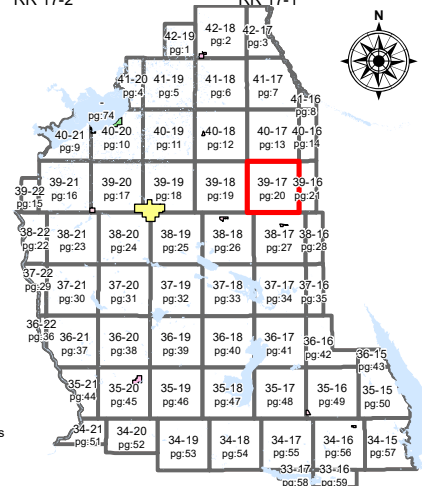

	River
	Lake
	Quarter Section
	LSD

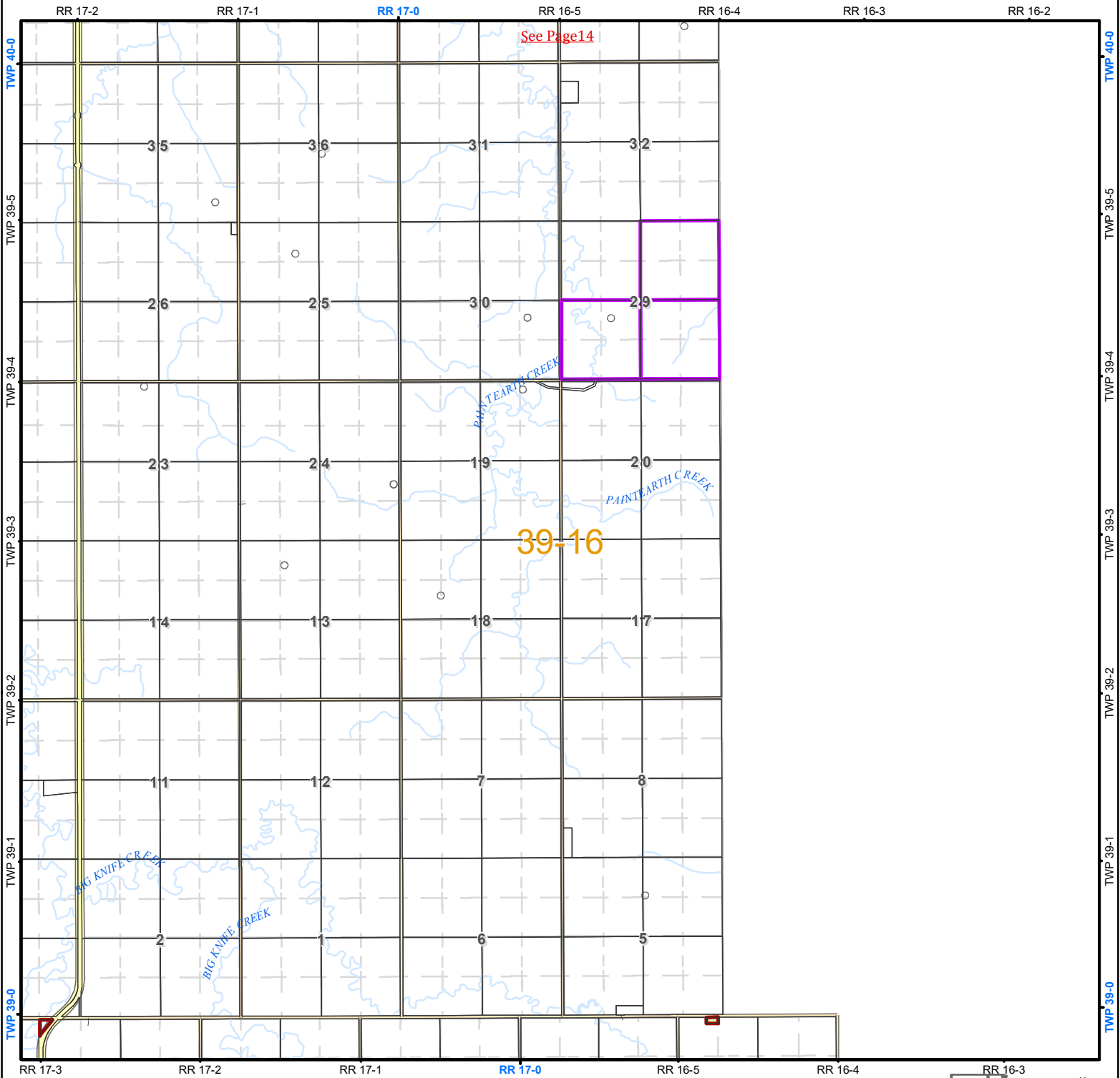
Legend

Urban Areas

	Crown		Town
	County of Stettler		Village
	Municipally Owned		Summer Village

1:55,000





Zoning Symbology

A	CRA	HWY-MU
AD	CRR	IND
C	DCD	MHP
CR	HC	PS
CR-EQ	HR	RF
CR-SL	HWY-C	RR
		RR-CS

Transportation

	Railway
	Highway
	Secondary Highway
	County Road
	Other

Hydrography

	River
	Lake

Township System

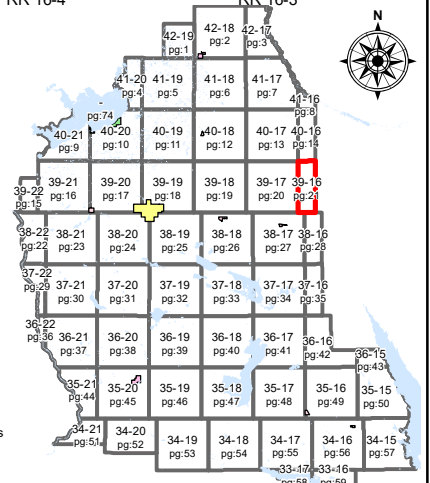
	Quarter Section
	LSD

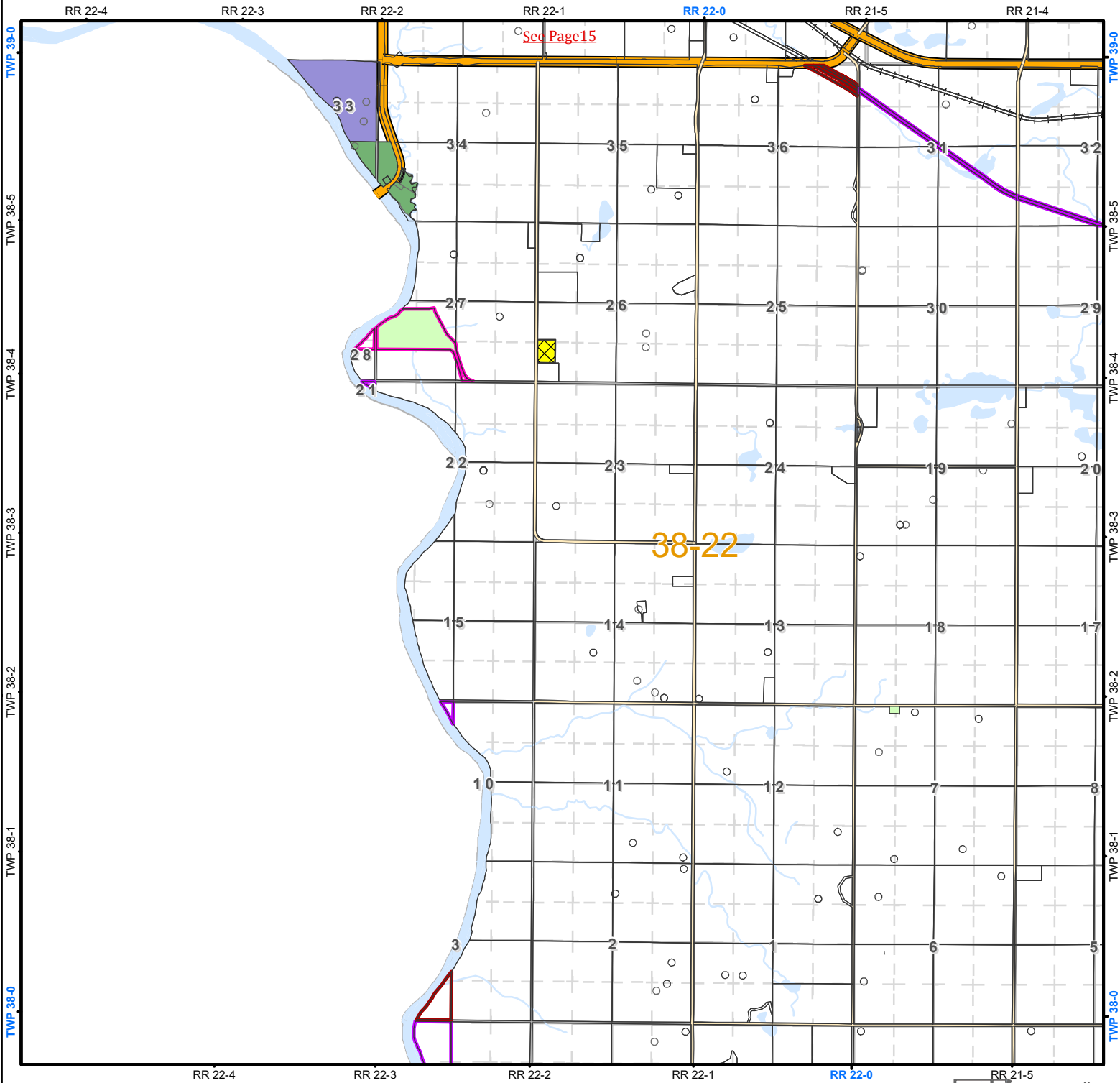
Legend

Urban Areas

	Crown		Town
	County of Stettler		Village
	Municipally Owned		Summer Village

1:55,000





See Page 29
Legend

Zoning Symbology

	A		CRA		HWY-MU
	AD		CRR		IND
	C		DCD		MHP
	CR		HC		PS
	CR-EQ		HR		RF
	CR-SL		HWY-C		RR
			RR-CS		

Transportation

	Railway
	Highway
	Secondary Highway
	County Road
	Other

Hydrography

	River
	Lake

Township System

	Quarter Section
	LSD

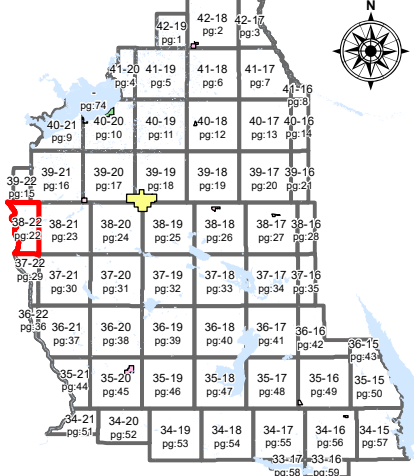
Urban Areas

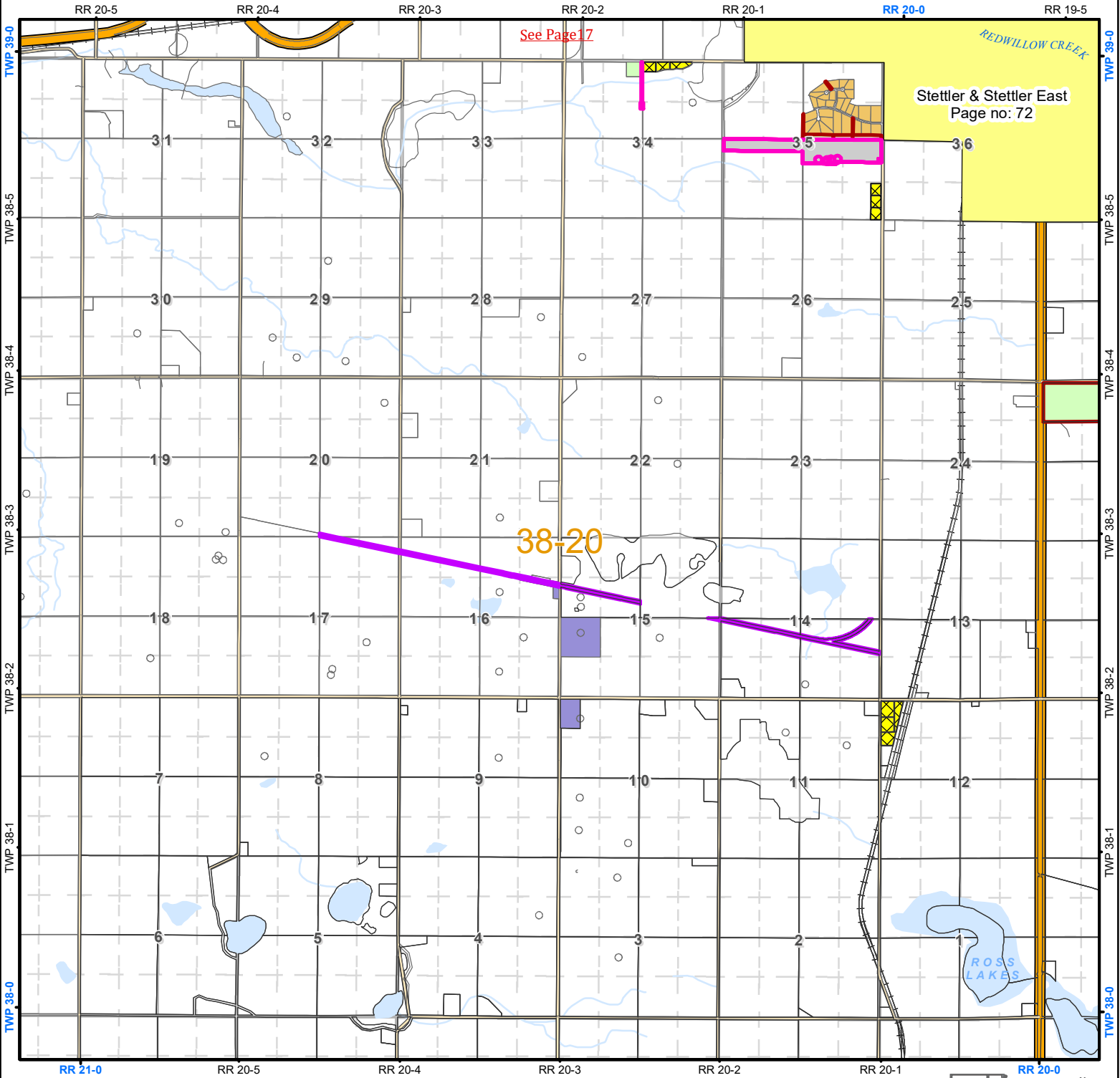
	Crown		Town
	County of Stettler		Village
	Municipally Owned		Summer Village

1:55,000



www.stettlercounty.ca





See Page 17

Stettler & Stettler East
Page no: 72

38-20

Legend

See Page 31

Zoning Symbology

A	CRA	HWY-MU
AD	CRR	IND
C	DCD	MHP
CR	HC	PS
CR-EQ	HR	RF
CR-SL	HWY-C	RR
		RR-CS

Transportation

	Railway
	Highway
	Secondary Highway
	County Road
	Other

Hydrography

	River
	Lake

Township System

	Quarter Section
	LSD

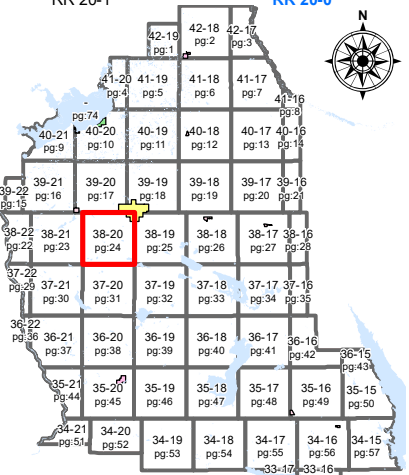
Urban Areas

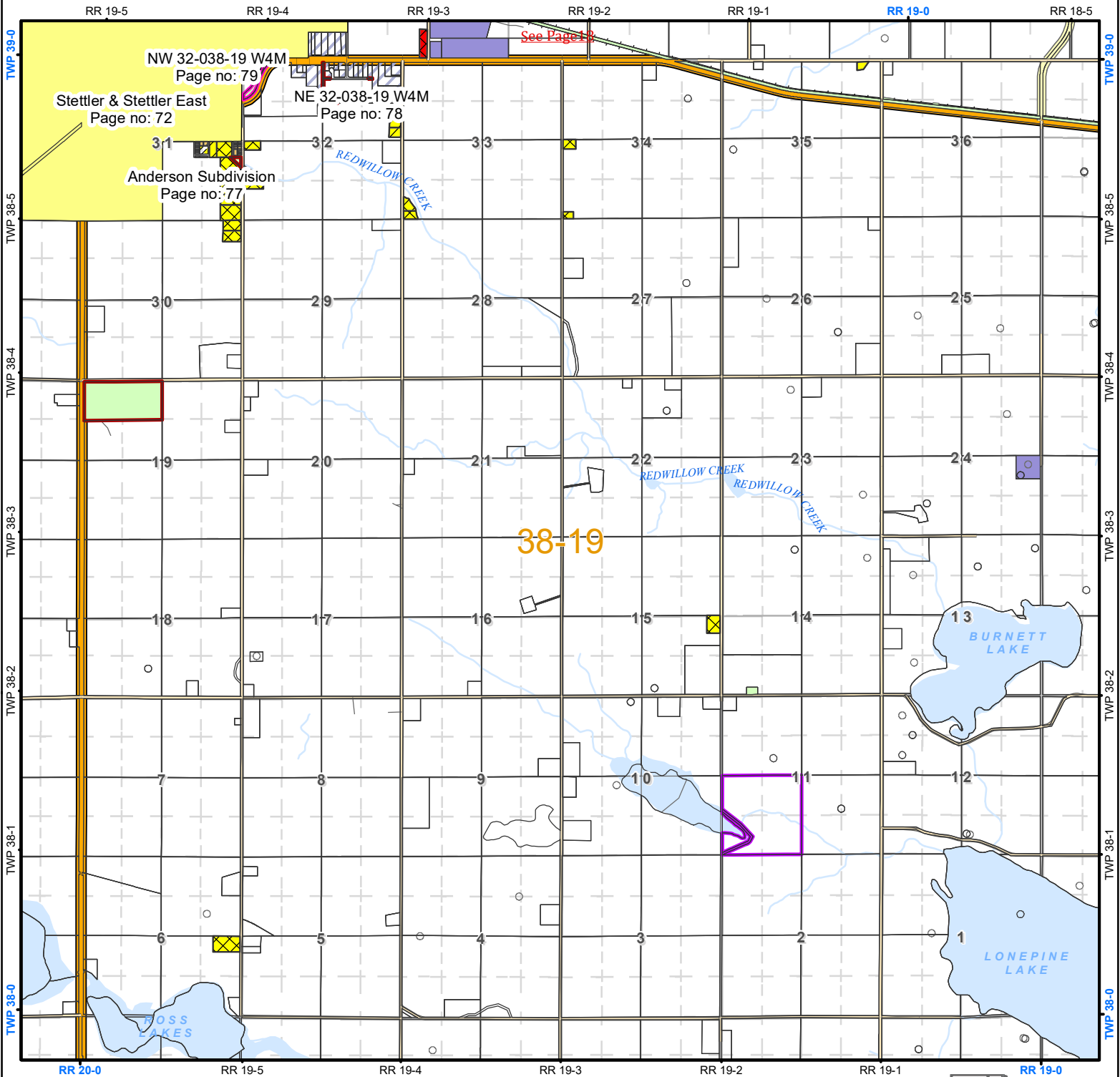
	Crown		Town
	County of Stettler		Village
	Municipally Owned		Summer Village

1:55,000



www.stettlercounty.ca





See Page 32
Legend

Zoning Symbology

A	CRA	HWY-MU
AD	CRR	IND
C	DCD	MHP
CR	HC	PS
CR-EQ	HR	RF
CR-SL	HWY-C	RR
		RR-CS

Transportation

	Railway
	Highway
	Secondary Highway
	County Road
	Other

Hydrography

	River
	Lake

Urban Areas

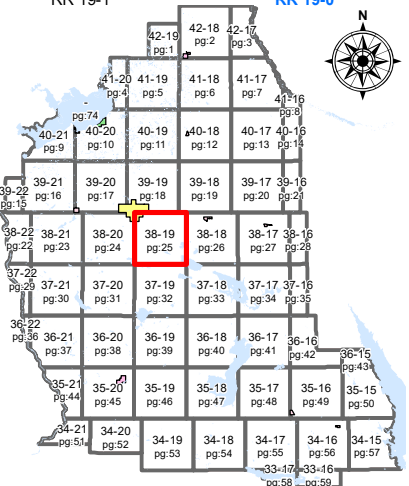
	Crown
	County of Stettler
	Municipally Owned

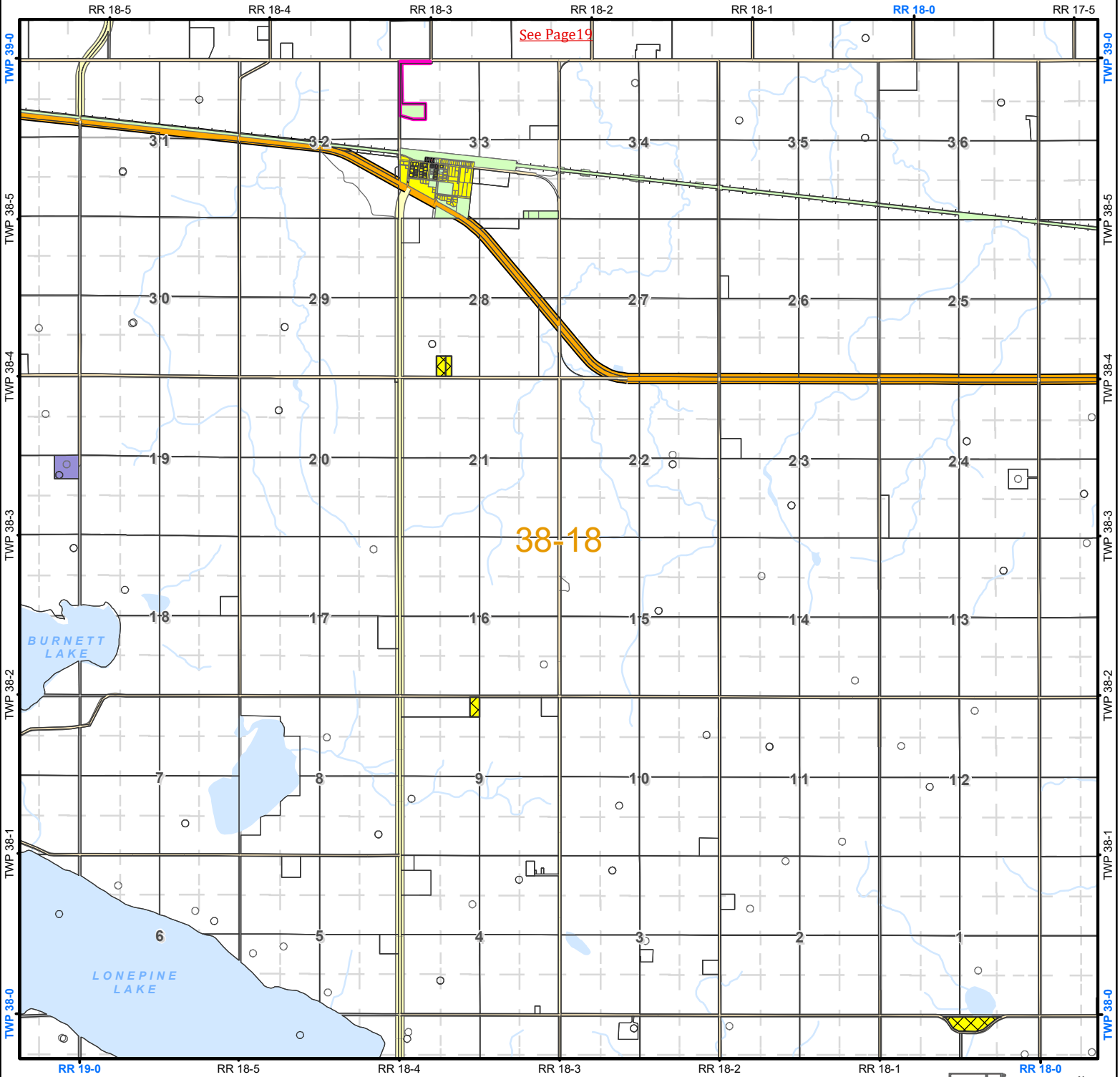
Township System

	Quarter Section
	LSD

	Town
	Village
	Summer Village

1:55,000





See Page 19

38-18

Legend

See Page 33

Zoning Symbology

A	CRA	HWY-MU
AD	CRR	IND
C	DCD	MHP
CR	HC	PS
CR-EQ	HR	RF
CR-SL	HWY-C	RR
	RR-CS	

Transportation

	Railway
	Highway
	Secondary Highway
	County Road
	Other

Hydrography

	River
	Lake

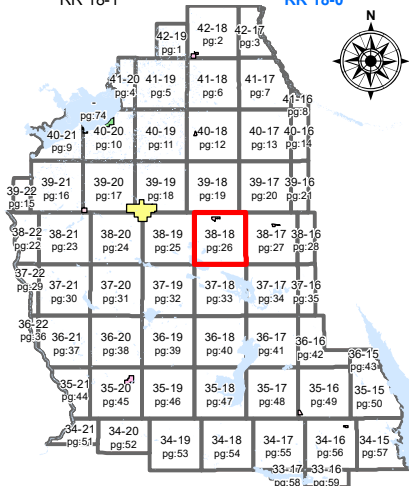
Township System

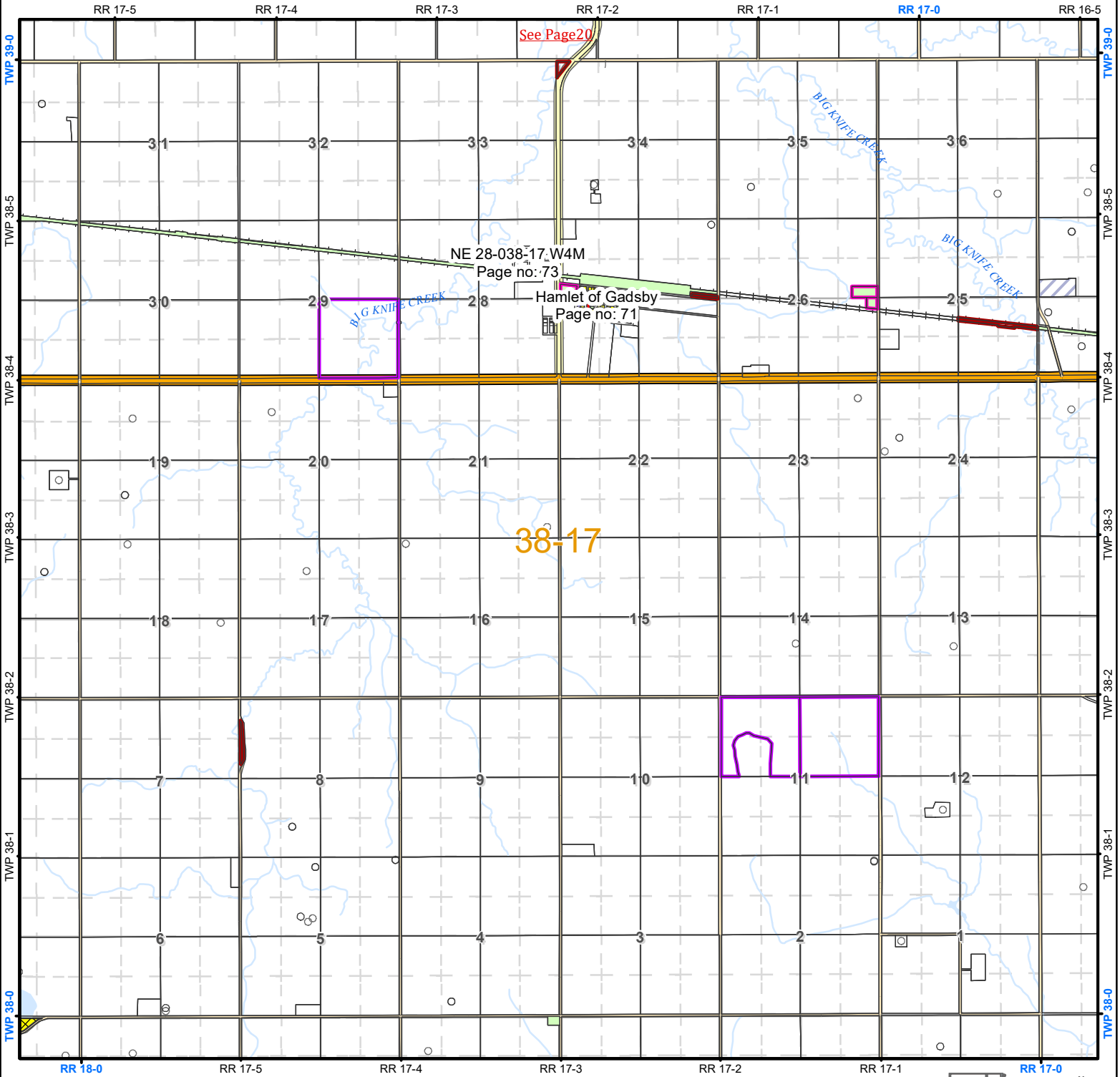
	Quarter Section
	LSD

Urban Areas

	Crown		Town
	County of Stettler		Village
	Municipally Owned		Summer Village

1:55,000





38-17

Legend

Zoning Symbology

A	CRA	HWY-MU
AD	CRR	IND
C	DCD	MHP
CR	HC	PS
CR-EQ	HR	RF
CR-SL	HWY-C	RR
		RR-CS

Transportation

	Railway
	Highway
	Secondary Highway
	County Road
	Other

Hydrography

	River
	Lake

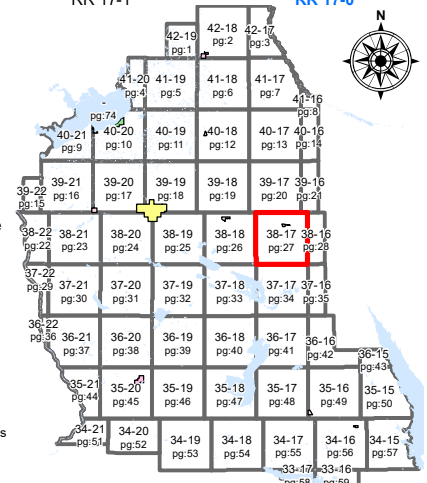
Township System

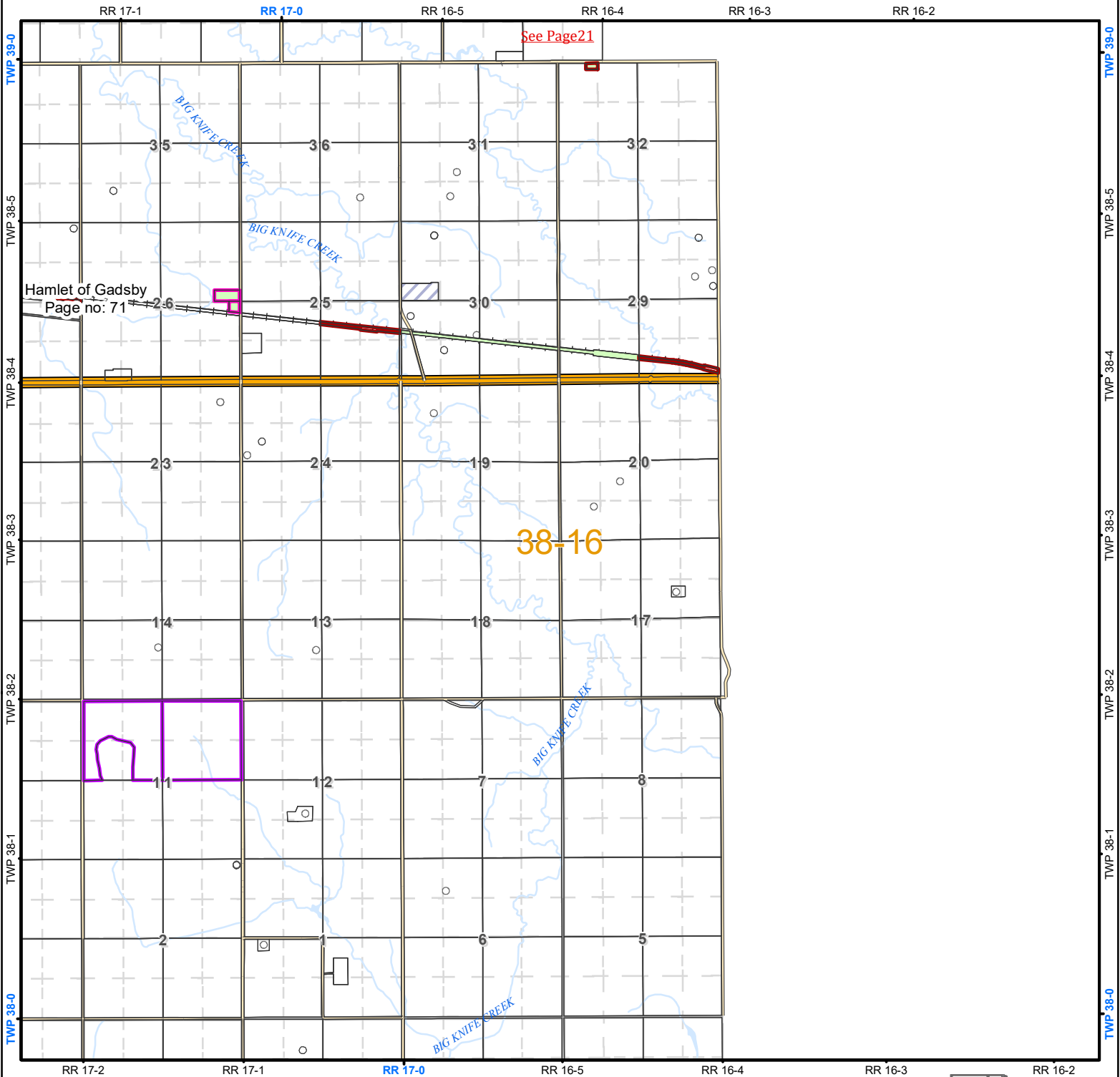
	Quarter Section
	LSD

Urban Areas

	Crown		Town
	County of Stettler		Village
	Municipally Owned		Summer Village

1:55,000





See Page 35
Legend

Zoning Symbology

	A		CRA		HWY-MU
	AD		CRR		IND
	C		DCD		MHP
	CR		HC		PS
	CR-EQ		HR		RF
	CR-SL		HWY-C		RR
					RR-CS

Transportation

	Railway
	Highway
	Secondary Highway
	County Road
	Other

Hydrography

	River
	Lake

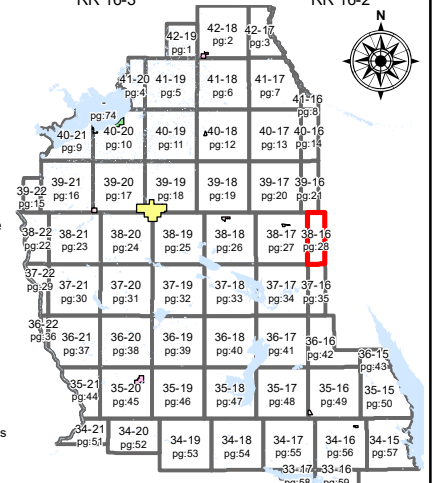
Township System

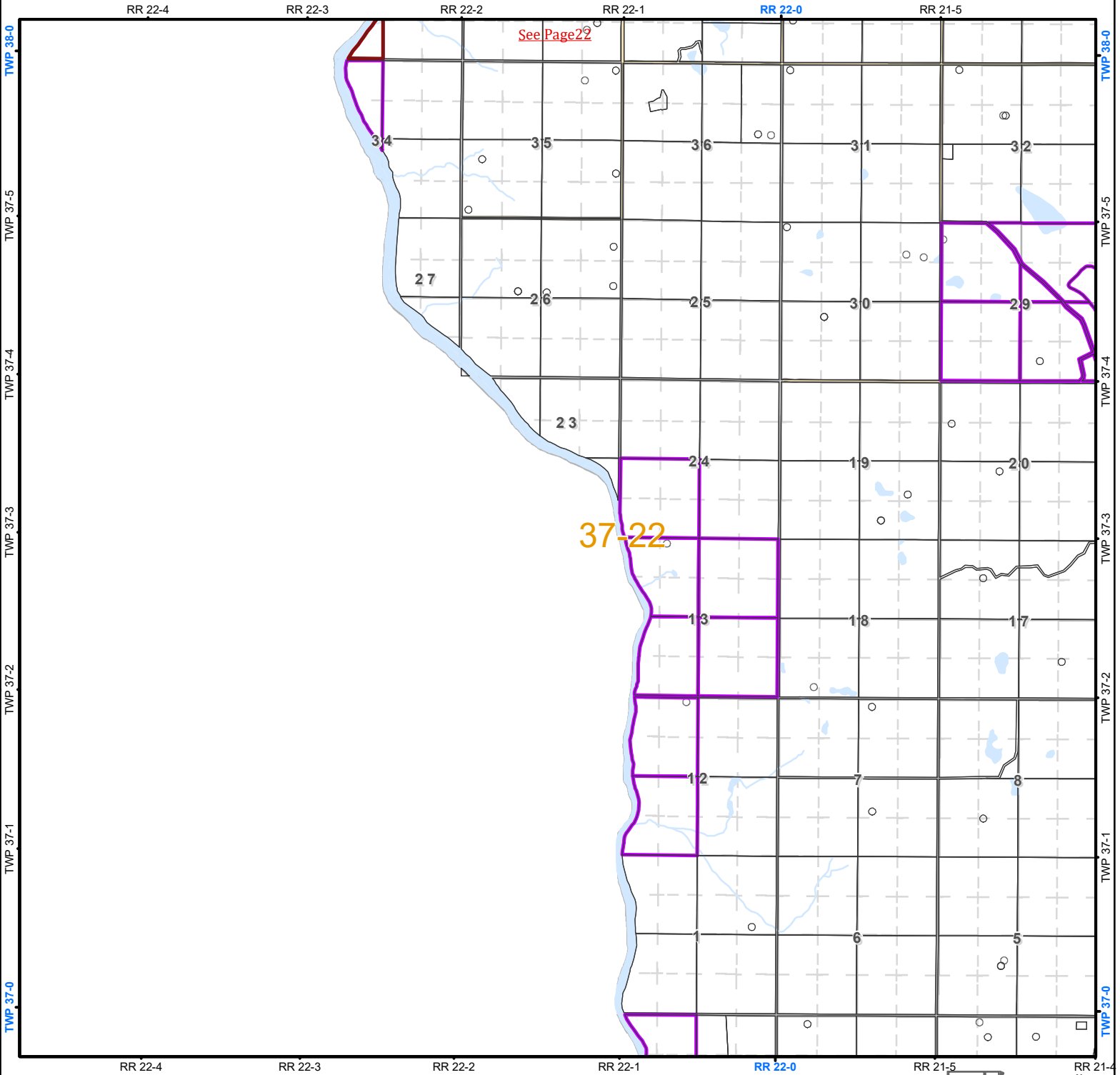
	Quarter Section
	LSD

Urban Areas

	Crown		Town
	County of Stettler		Village
	Municipally Owned		Summer Village

1:55,000





Zoning Symbology

A	CRA	HWY-MU
AD	CRR	IND
C	DCD	MHP
CR	HC	PS
CR-EQ	HR	RF
CR-SL	HWY-C	RR
		RR-CS

Transportation

	Railway
	Highway
	Secondary Highway
	County Road
	Other

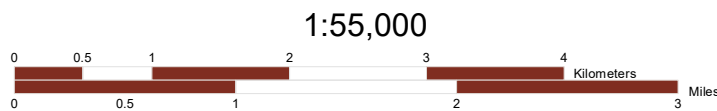
Hydrography

	River
	Lake
	Quarter Section
	LSD

Legend

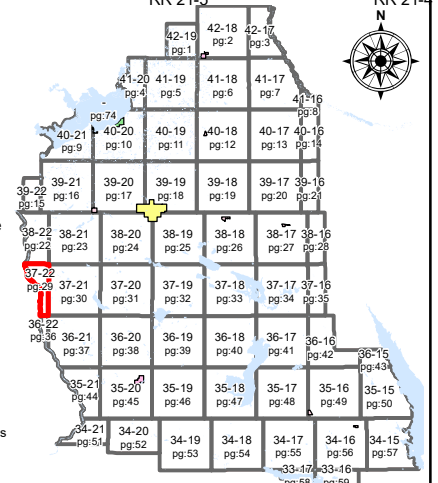
Urban Areas

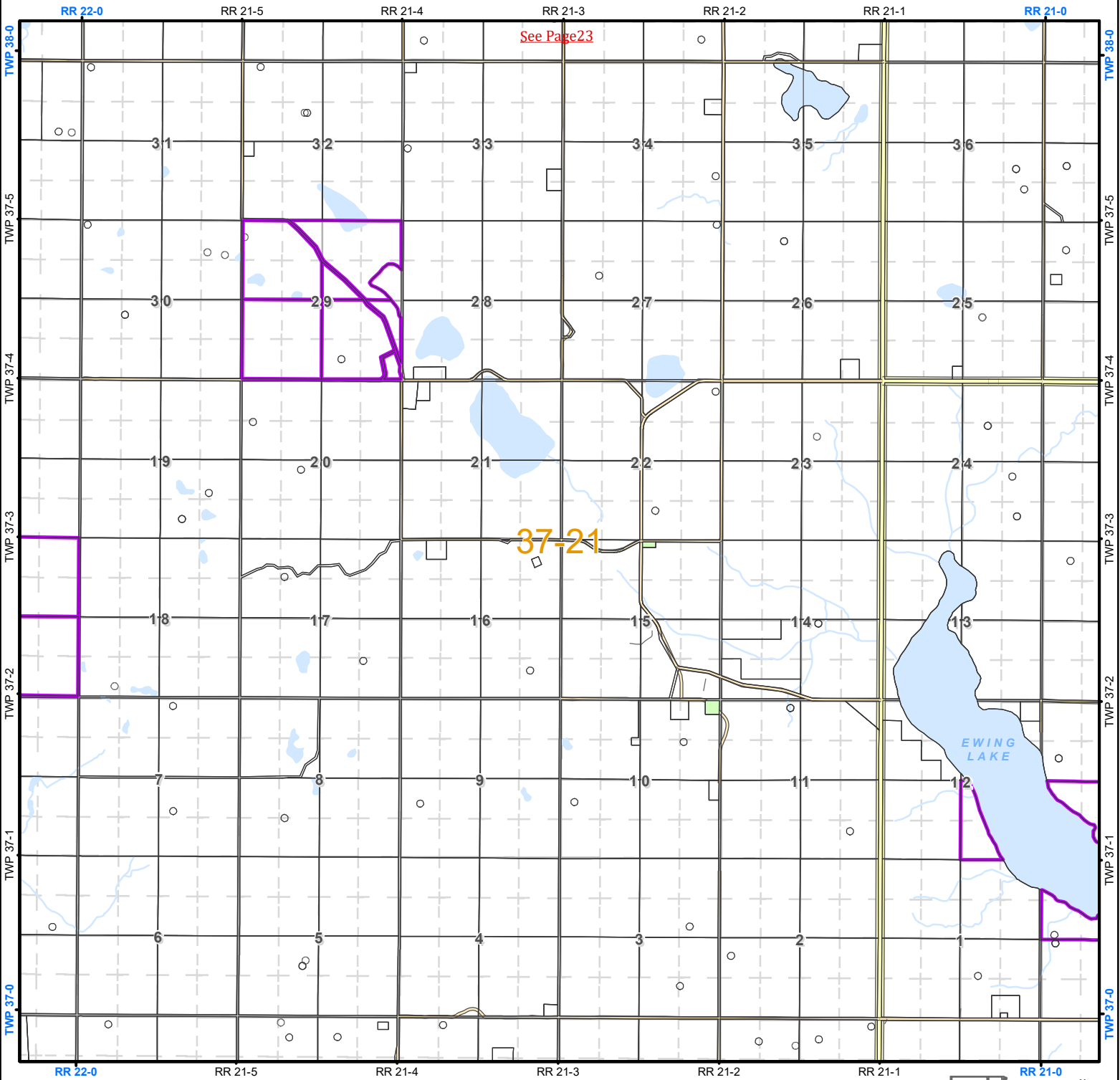
	Crown		Town
	County of Stettler		Village
	Municipally Owned		Summer Village



1:55,000

www.stettlercounty.ca





Legend

Zoning Symbology

A	CRA	HWY-MU
AD	CRR	IND
C	DCD	MHP
CR	HC	PS
CR-EQ	HR	RF
CR-SL	HWY-C	RR
		RR-CS

Transportation

	Railway
	Highway
	Secondary Highway
	County Road
	Other

Hydrography

	River
	Lake

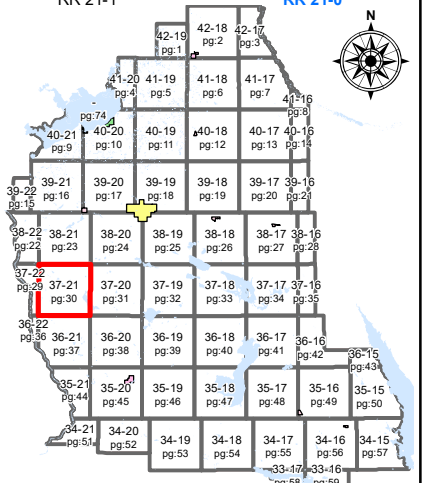
Township System

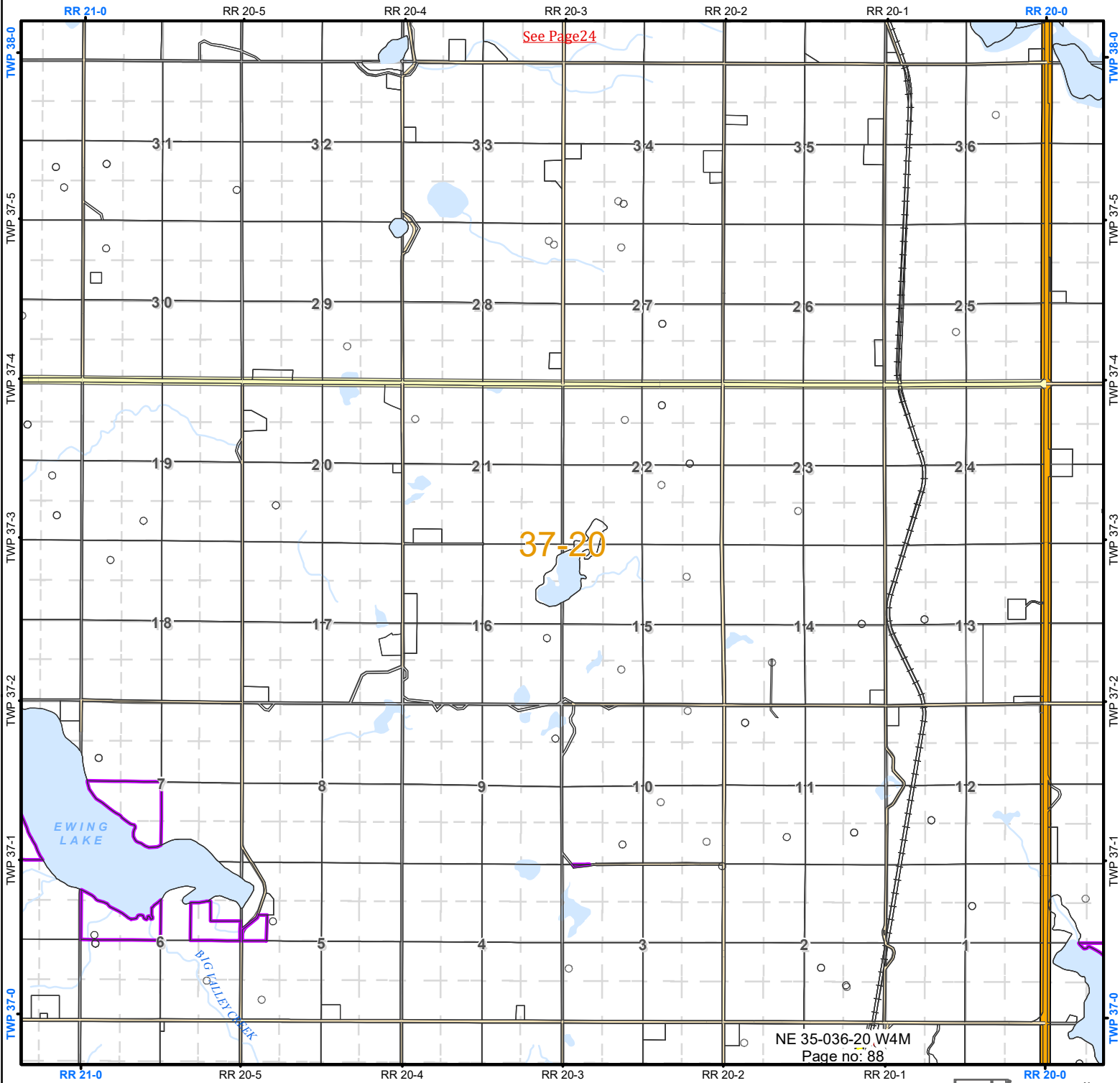
	Quarter Section
	LSD

Urban Areas

	Crown		Town
	County of Stettler		Village
	Municipally Owned		Summer Village

1:55,000





NE 35-036-20 W4M
Page no: 88

Zoning Symbology

A	CRA	HWY-MU
AD	CRR	IND
C	DCD	MHP
CR	HC	PS
CR-EQ	HR	RF
CR-SL	HWY-C	RR
		RR-CS

Transportation

	Railway
	Highway
	Secondary Highway
	County Road
	Other

Hydrography

	River
	Lake

Township System

	Quarter Section
	LSD

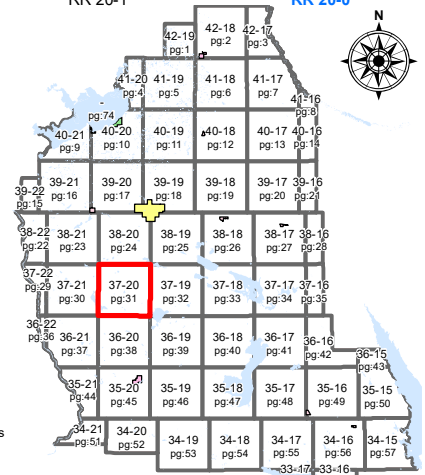
See Page38

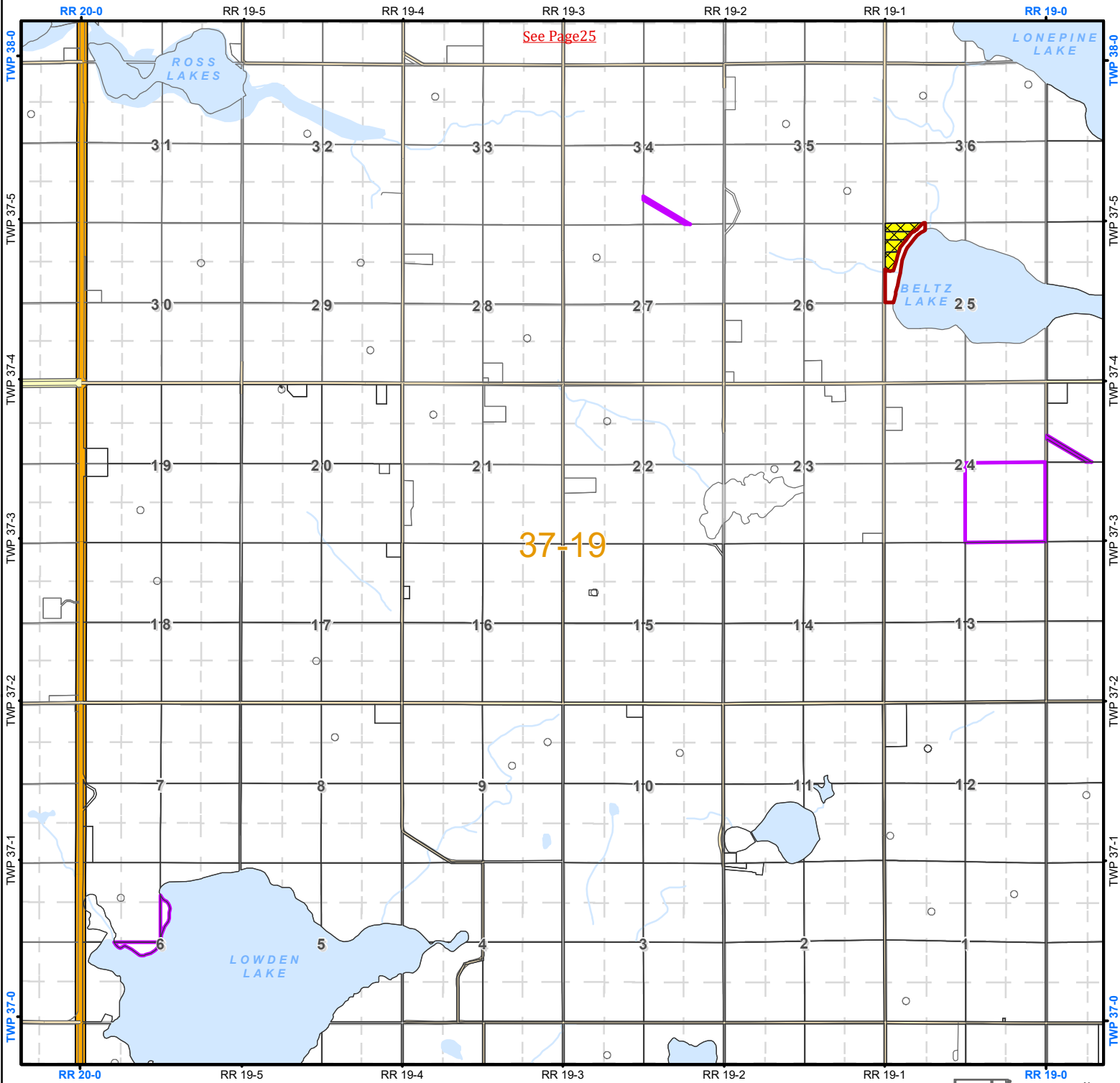
Legend

Urban Areas

	Crown		Town
	County of Stettler		Village
	Municipally Owned		Summer Village

1:55,000





37-19

Legend

Zoning Symbology

Transportation

	Railway
	Highway
	Secondary Highway
	County Road
	Other

Hydrography

	River
	Lake

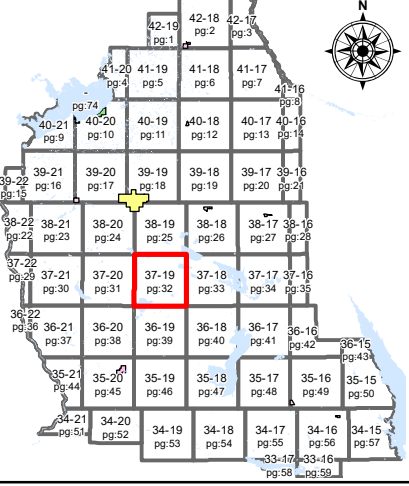
Township System

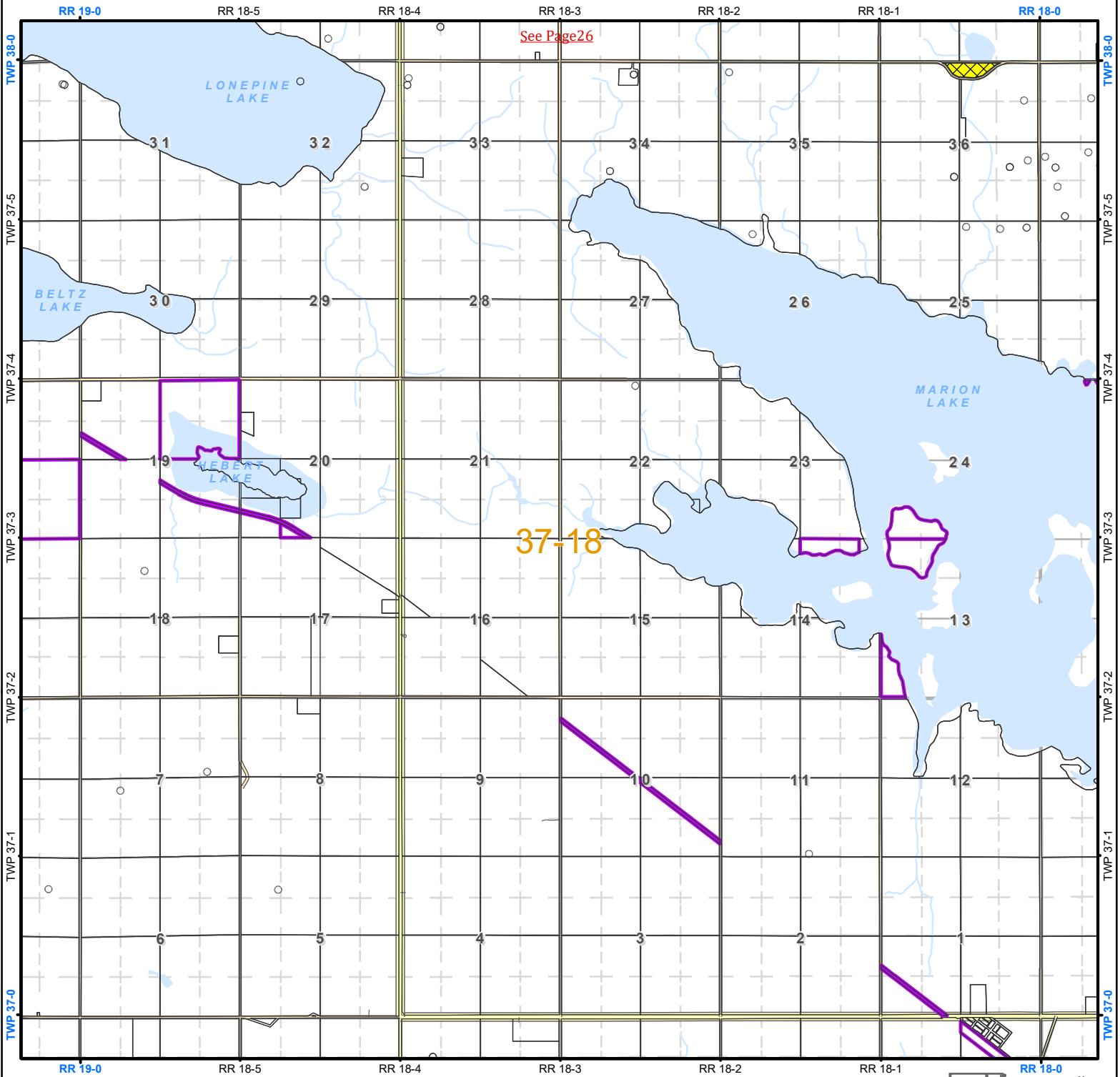
	Quarter Section
	LSD

Urban Areas

	Crown		Town
	County of Stettler		Village
	Municipally Owned		Summer Village

1:55,000





See Page 26

37-18

Legend

See Page 40

Zoning Symbology

A	CRA	HWY-MU
AD	CRR	IND
C	DCD	MHP
CR	HC	PS
CR-EQ	HR	RF
CR-SL	HWY-C	RR
		RR-CS

Transportation

	Railway
	Highway
	Secondary Highway
	County Road
	Other

Hydrography

	River
	Lake

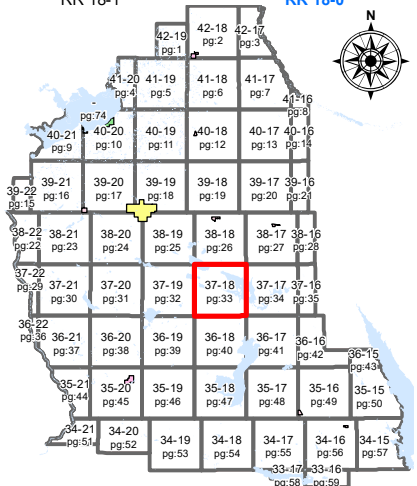
Township System

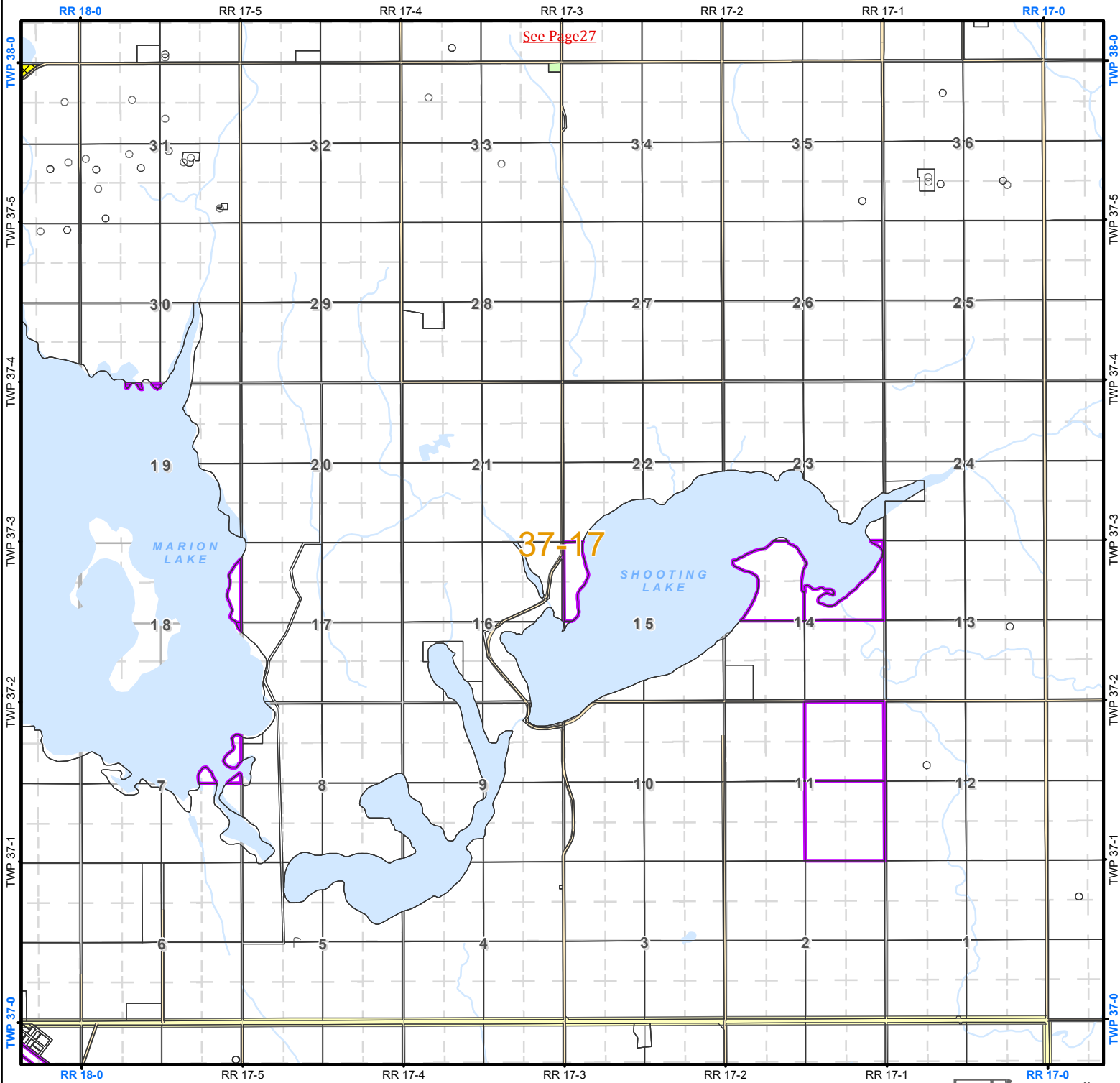
	Quarter Section
	LSD

Urban Areas

	Crown		Town
	County of Stettler		Village
	Municipally Owned		Summer Village

1:55,000





Legend

Zoning Symbology

A	CRA	HWY-MU
AD	CRR	IND
C	DCD	MHP
CR	HC	PS
CR-EQ	HR	RF
CR-SL	HWY-C	RR
		RR-CS

Transportation

	Railway
	Highway
	Secondary Highway
	County Road
	Other

Hydrography

	River
	Lake

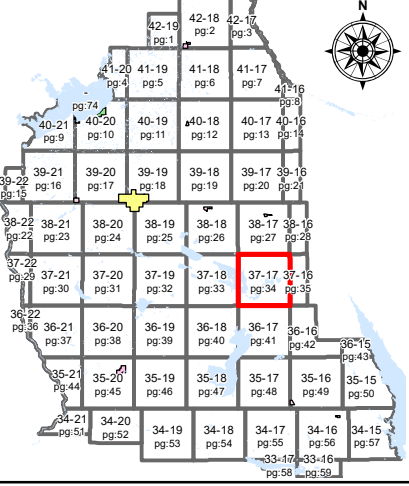
Township System

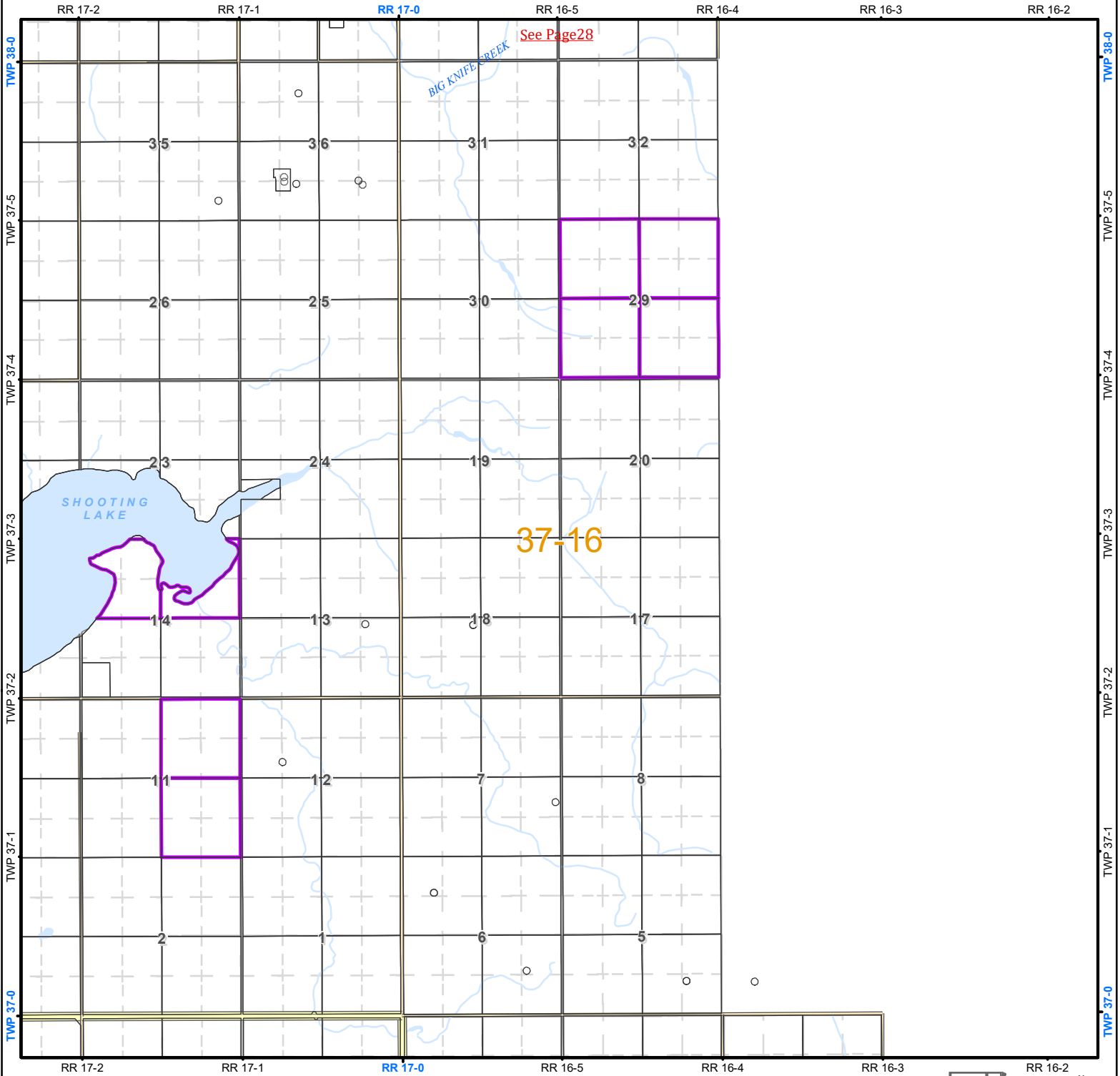
	Quarter Section
	LSD

Urban Areas

	Crown		Town
	County of Stettler		Village
	Municipally Owned		Summer Village

1:55,000





37-16

Legend

Zoning Symbology

A	CRA	HWY-MU
AD	CRR	IND
C	DCD	MHP
CR	HC	PS
CR-EQ	HR	RF
CR-SL	HWY-C	RR
		RR-CS

Transportation

	Railway
	Highway
	Secondary Highway
	County Road
	Other

Hydrography

	River
	Lake

Township System

	Quarter Section
	LSD

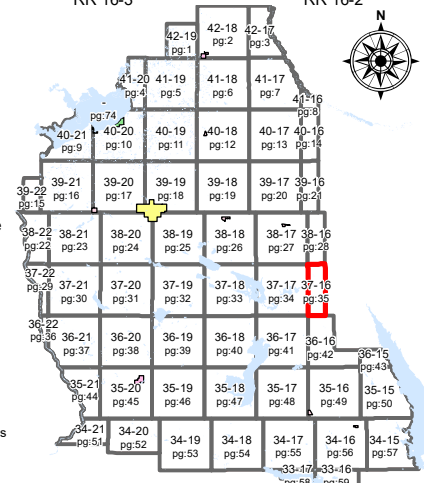
Urban Areas

	Crown		Town
	County of Stettler		Village
	Municipally Owned		Summer Village

1:55,000



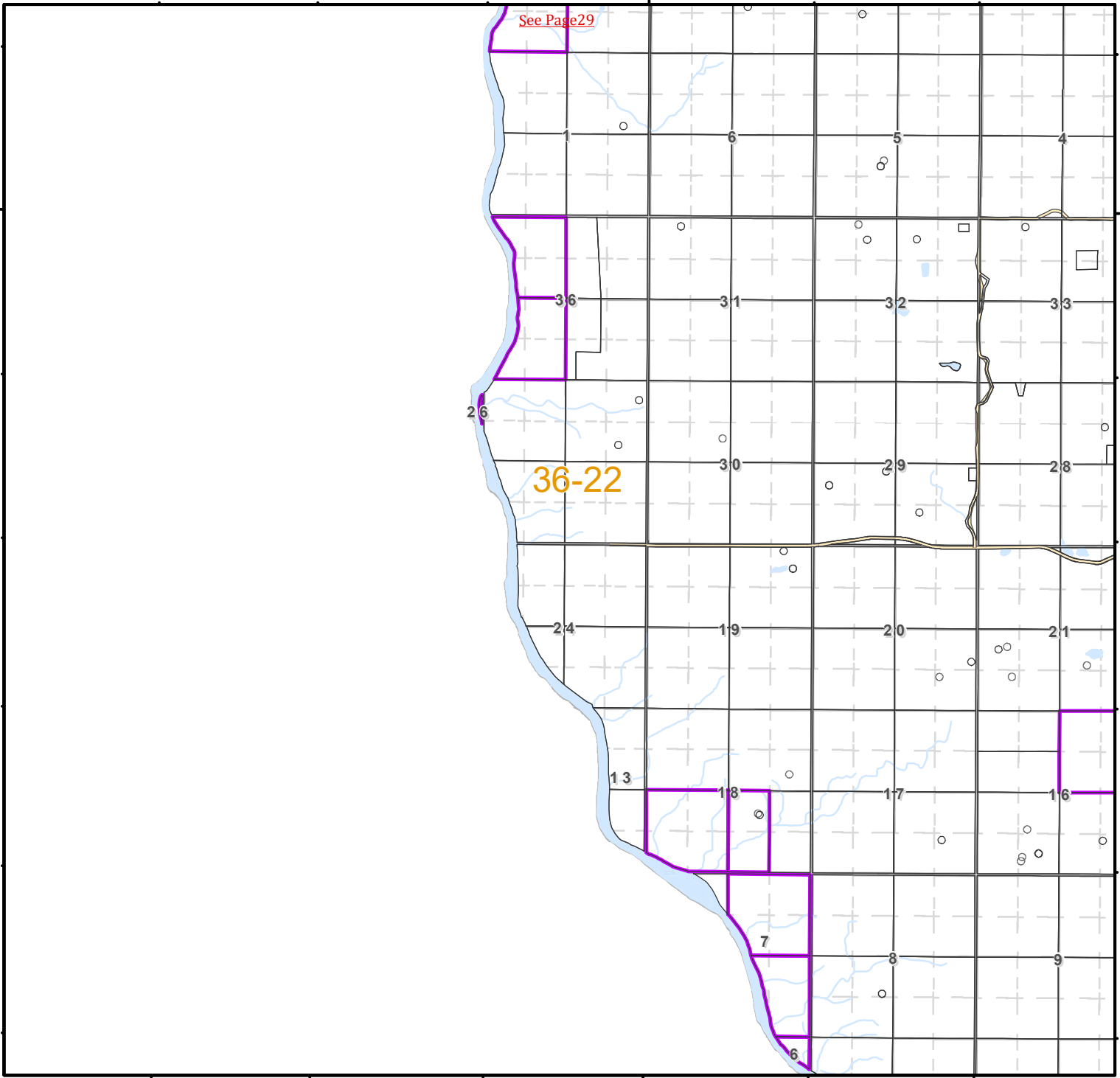
www.stettlercounty.ca



RR 22-3 RR 22-2 RR 22-1 RR 22-0 RR 21-5 RR 21-4

TWP 37-1
TWP 37-0
TWP 36-5
TWP 36-4
TWP 36-3
TWP 36-2
TWP 36-1

TWP 37-1
TWP 37-0
TWP 36-5
TWP 36-4
TWP 36-3
TWP 36-2
TWP 36-1



36-22

See Page 29

RR 22-3 RR 22-2 RR 22-1 RR 22-0 RR 21-5 RR 21-4

Zoning Symbology

A	CRA	HWY-MU
AD	CRR	IND
C	DCD	MHP
CR	HC	PS
CR-EQ	HR	RF
CR-SL	HWY-C	RR
	RR-CS	

Transportation

Railway
Highway
Secondary Highway
County Road
Other

Hydrography

River
Lake

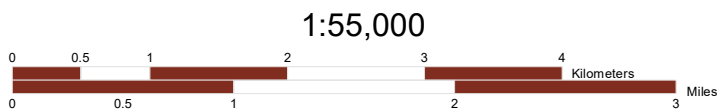
Township System

Quarter Section
LSD

Legend

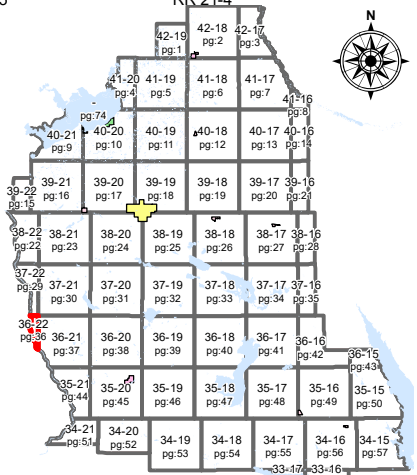
Urban Areas

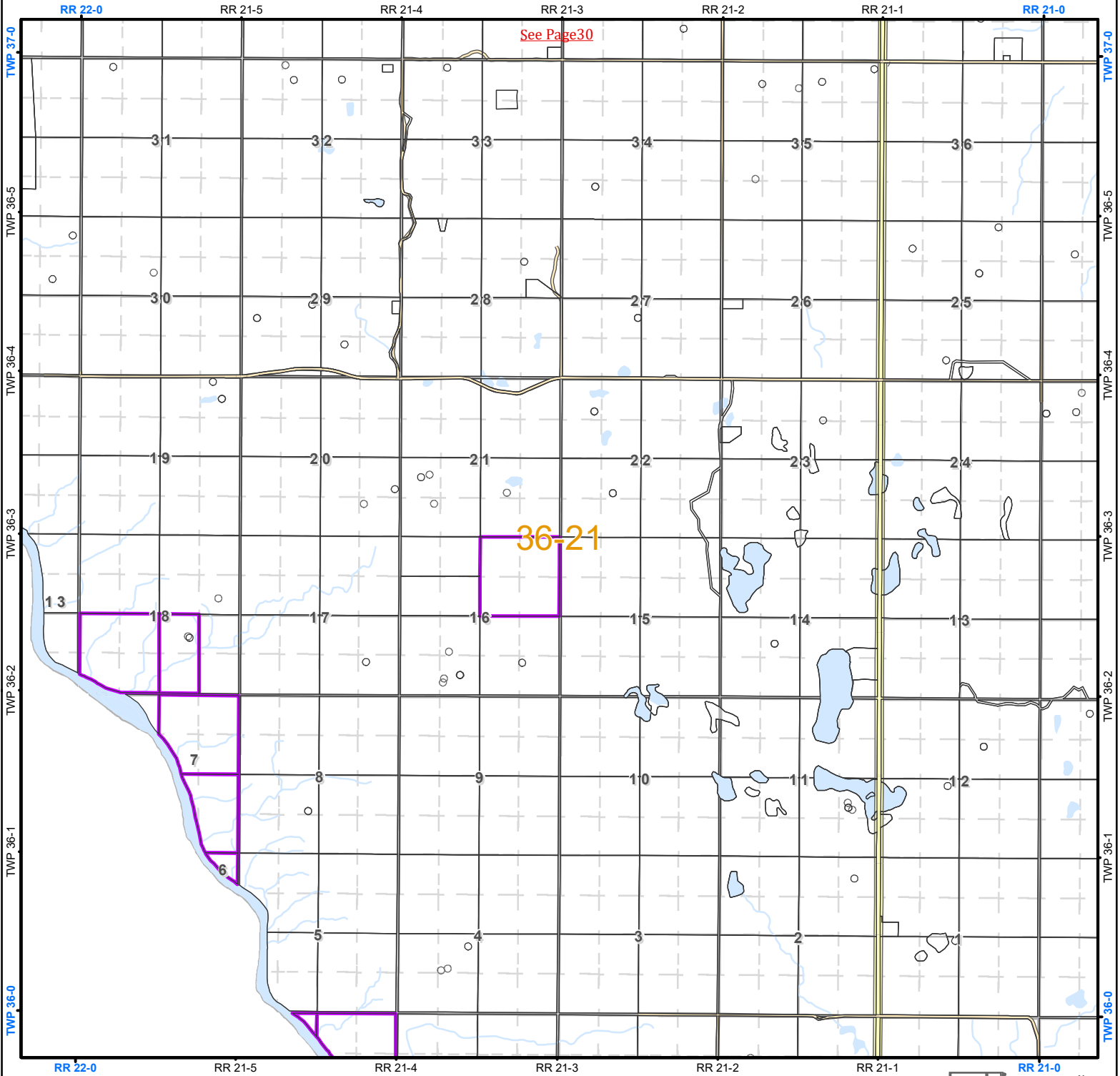
Crown	Town
County of Stettler	Village
Municipally Owned	Summer Village



1:55,000

www.stettlercounty.ca





Legend

Zoning Symbology

A	CRA	HWY-MU
AD	CRR	IND
C	DCD	MHP
CR	HC	PS
CR-EQ	HR	RF
CR-SL	HWY-C	RR
		RR-CS

Transportation

	Railway
	Highway
	Secondary Highway
	County Road
	Other

Hydrography

	River
	Lake

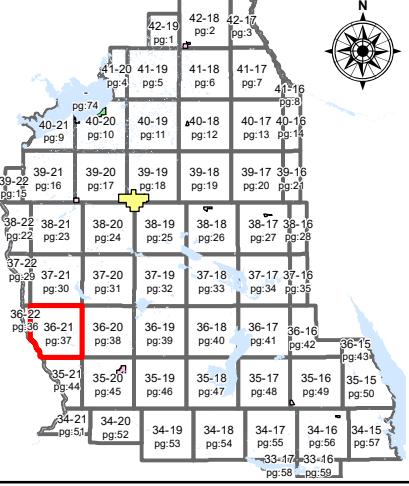
Township System

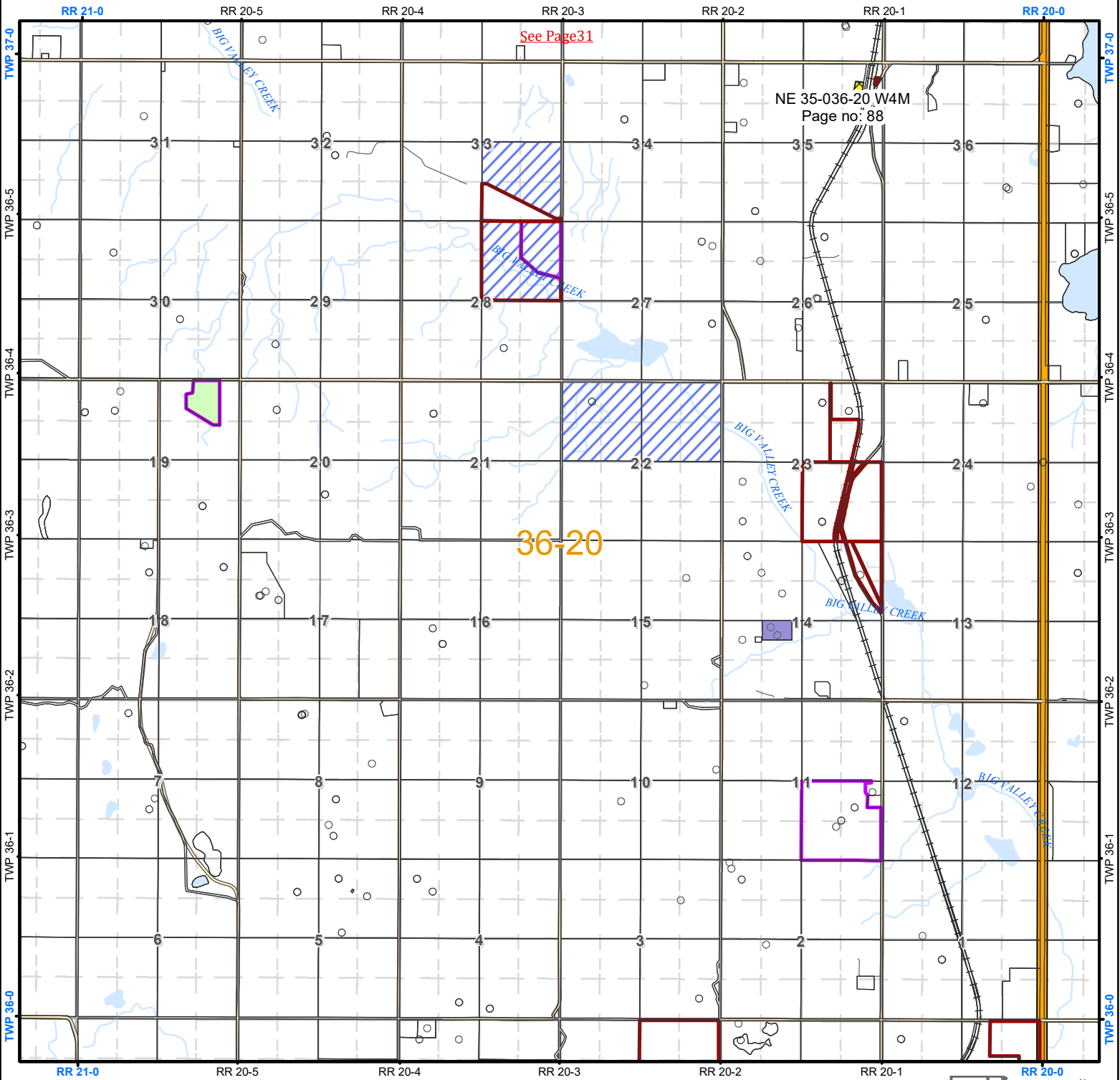
	Quarter Section
	LSD

Urban Areas

	Crown		Town
	County of Stettler		Village
	Municipally Owned		Summer Village

1:55,000





Legend

Zoning Symbology

A	CRA	HWY-MU
AD	CRR	IND
C	DCD	MHP
CR	HC	PS
CR-EQ	HR	RF
CR-SL	HWY-C	RR
	RR-CS	

Transportation

Railway
Highway
Secondary Highway
County Road
Other

Hydrography

River
Lake

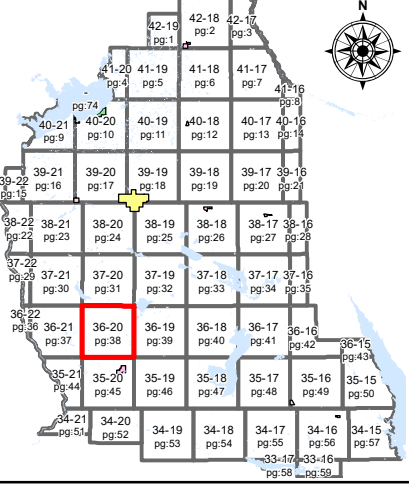
Township System

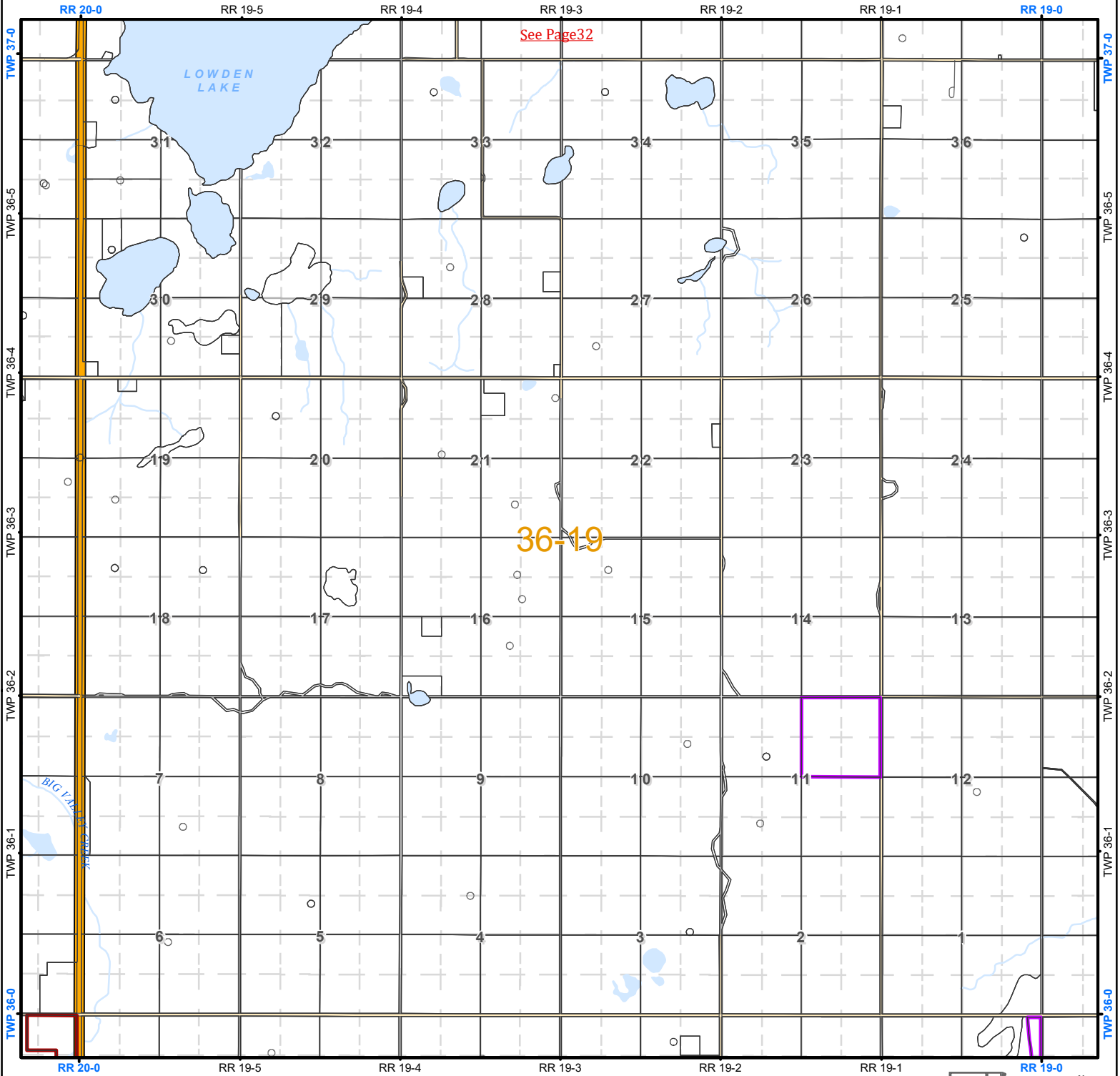
Quarter Section
LSD

Urban Areas

Crown	Town
County of Stettler	Village
Municipally Owned	Summer Village

1:55,000





36-19

See Page 32

See Page 46
Legend

Zoning Symbology

- | | | |
|-------|-------|--------|
| | | |
| A | CRA | HWY-MU |
| | | |
| AD | CRR | IND |
| | | |
| C | DCD | MHP |
| | | |
| CR | HC | PS |
| | | |
| CR-EQ | HR | RF |
| | | |
| CR-SL | HWY-C | RR |
| | | |
| | | RR-CS |

Transportation

- Railway
- Highway
- Secondary Highway
- County Road
- Other

Hydrography

- River
- Lake

Township System

- Quarter Section
- LSD

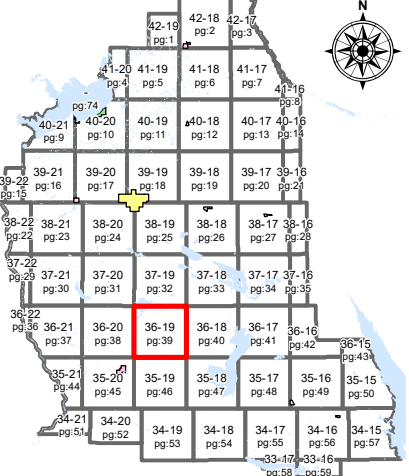
Urban Areas

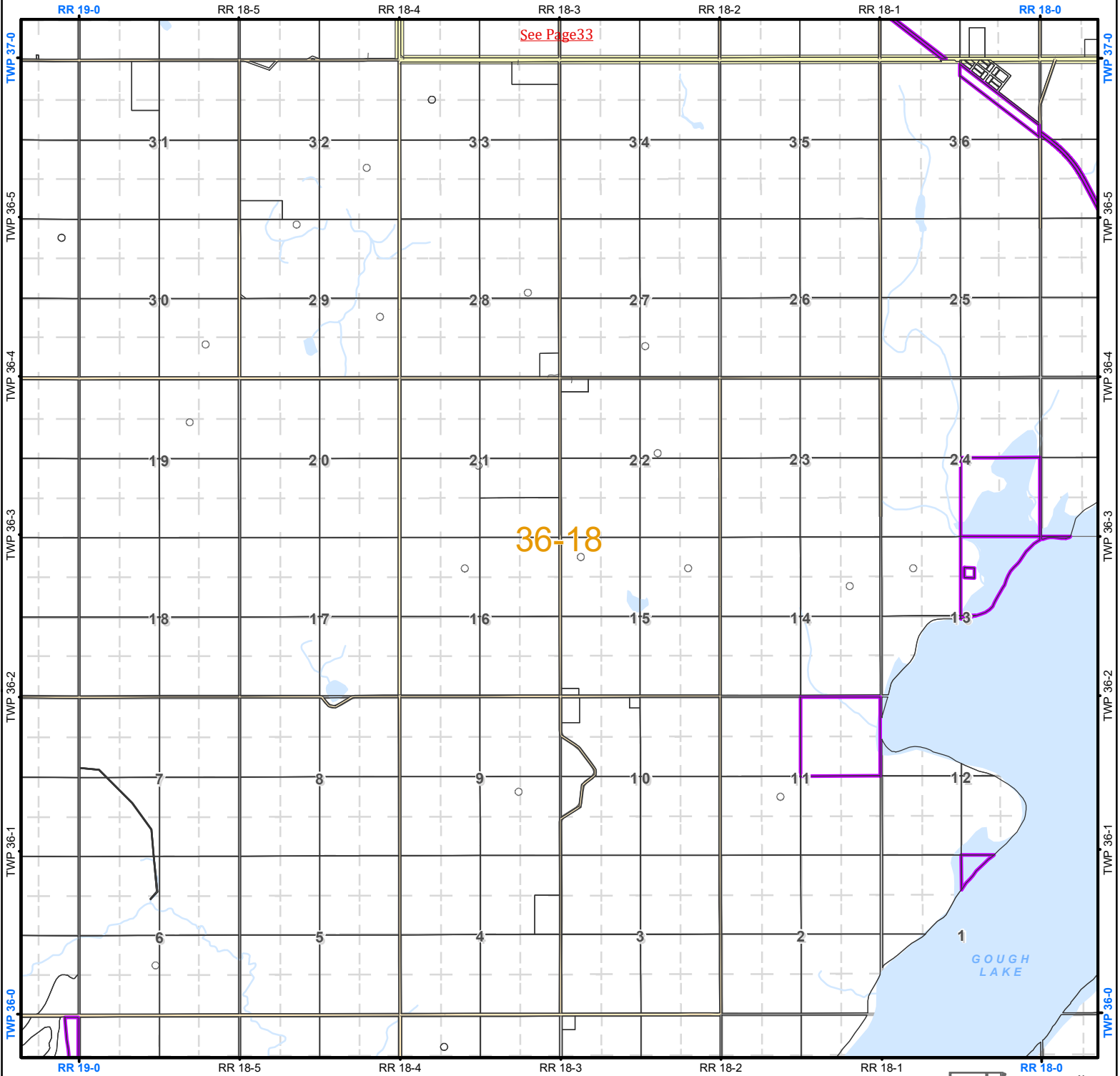
- Crown
- County of Stettler
- Municipally Owned
- Town
- Village
- Summer Village



1:55,000

www.stettlercounty.ca





36-18

See Page47
Legend

Zoning Symbology

A	CRA	HWY-MU
AD	CRR	IND
C	DCD	MHP
CR	HC	PS
CR-EQ	HR	RF
CR-SL	HWY-C	RR
		RR-CS

Transportation

	Railway
	Highway
	Secondary Highway
	County Road
	Other

Hydrography

	River
	Lake

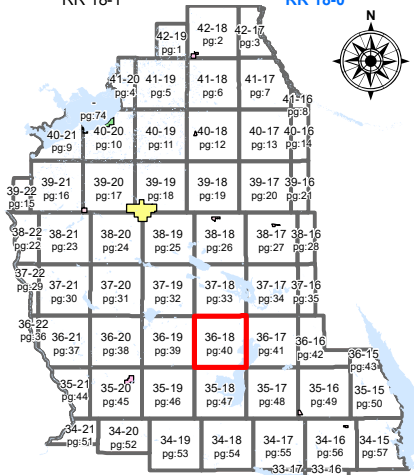
Township System

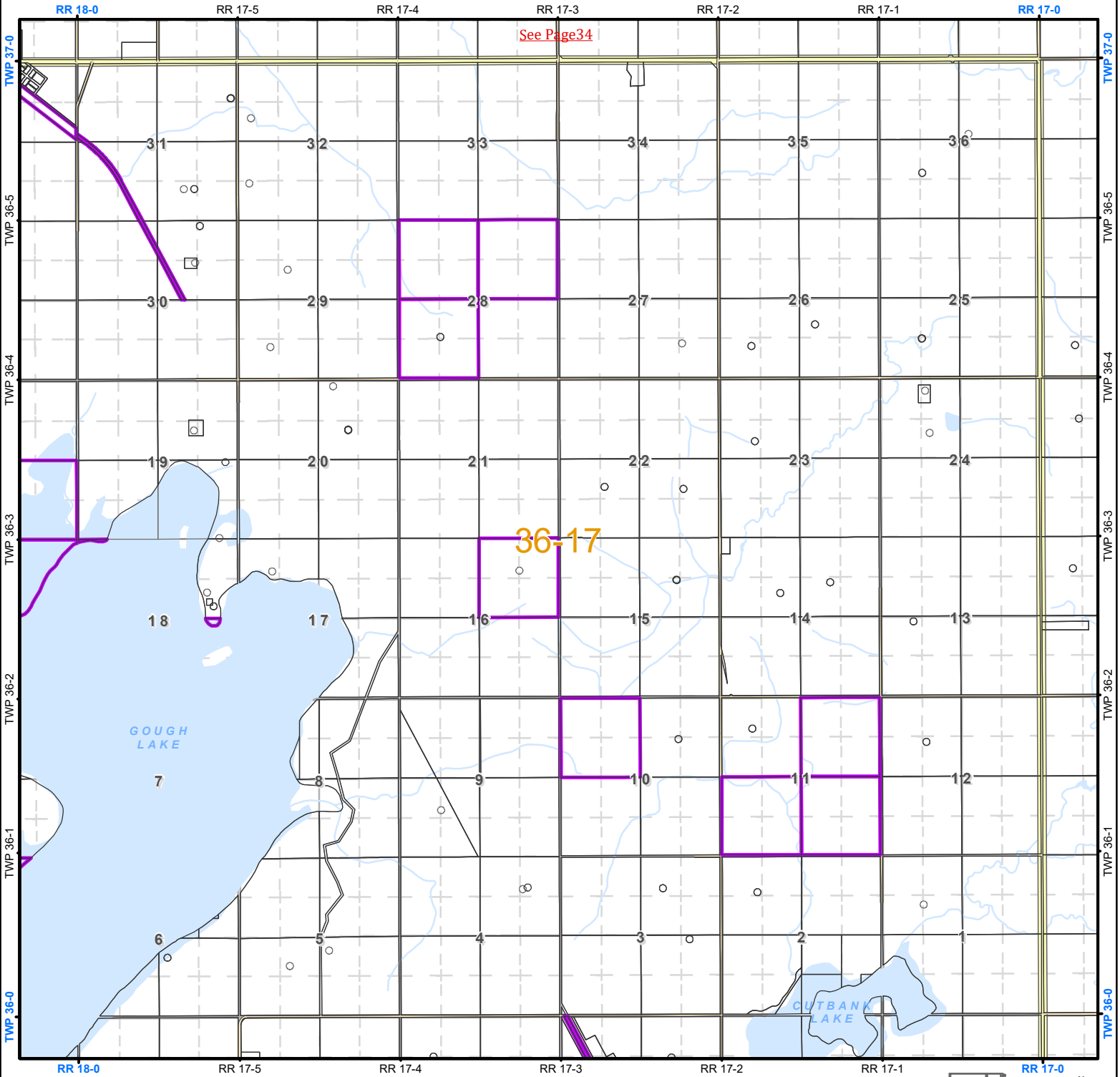
	Quarter Section
	LSD

Urban Areas

	Crown		Town
	County of Stettler		Village
	Municipally Owned		Summer Village

1:55,000





See Page48
Legend

Zoning Symbology

A	CRA	HWY-MU
AD	CRR	IND
C	DCD	MHP
CR	HC	PS
CR-EQ	HR	RF
CR-SL	HWY-C	RR
		RR-CS

Transportation

	Railway
	Highway
	Secondary Highway
	County Road
	Other

Hydrography

	River
	Lake

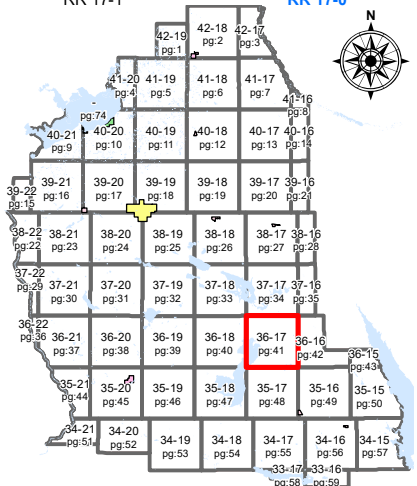
Township System

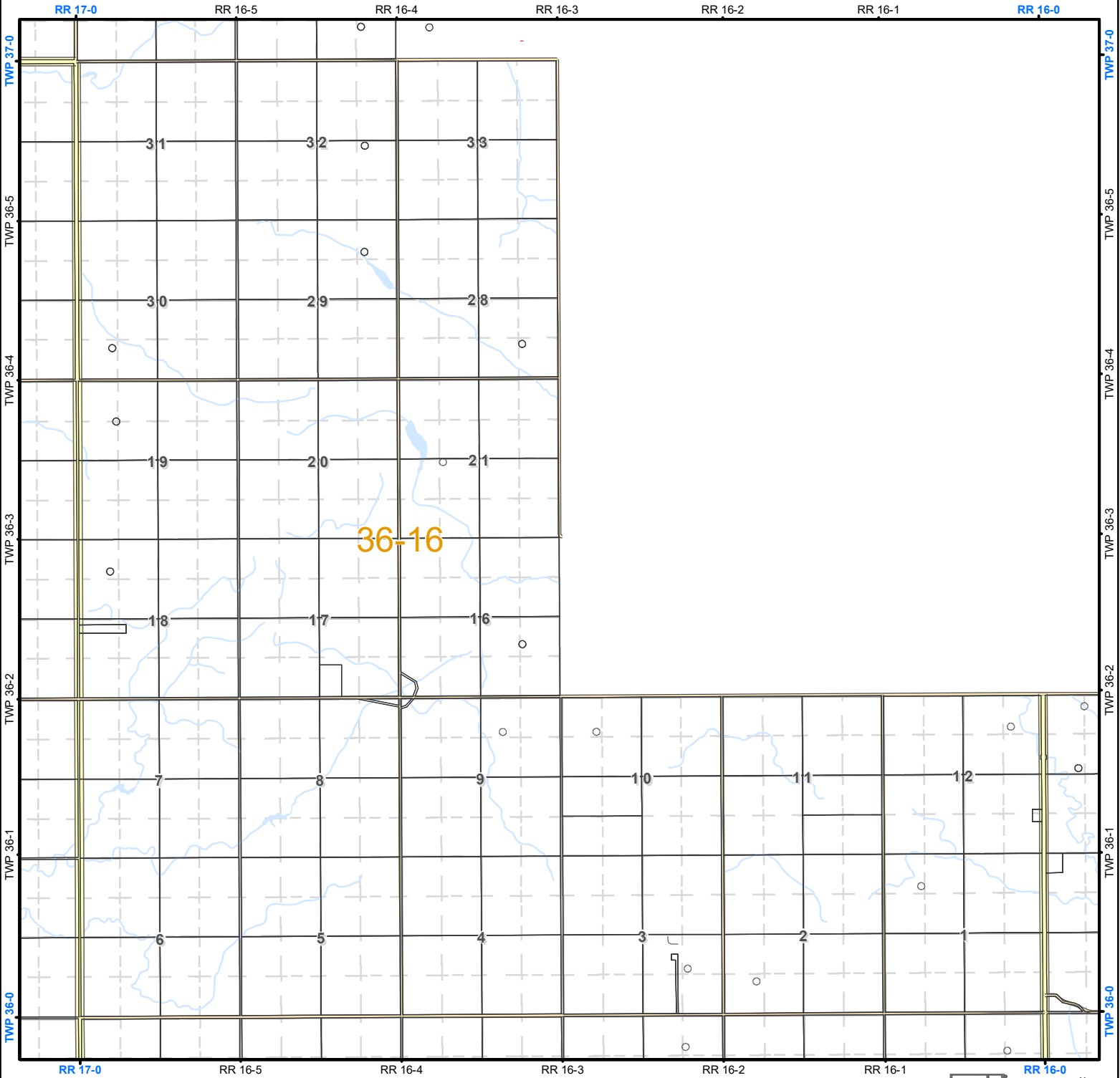
	Quarter Section
	LSD

Urban Areas

	Crown		Town
	County of Stettler		Village
	Municipally Owned		Summer Village

1:55,000





Zoning Symbology

	A		CRA		HWY-MU
	AD		CRR		IND
	C		DCD		MHP
	CR		HC		PS
	CR-EQ		HR		RF
	CR-SL		HWY-C		RR
			RR-CS		

Transportation

	Railway
	Highway
	Secondary Highway
	County Road
	Other

Hydrography

	River
	Lake

Township System

	Quarter Section
	LSD

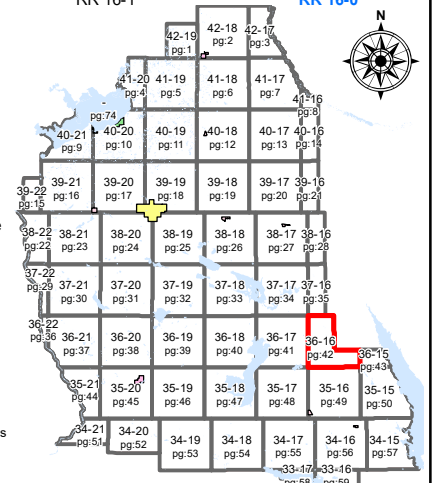

Legend

See Page 49

Urban Areas

	Crown		Town
	County of Stettler		Village
	Municipally Owned		Summer Village

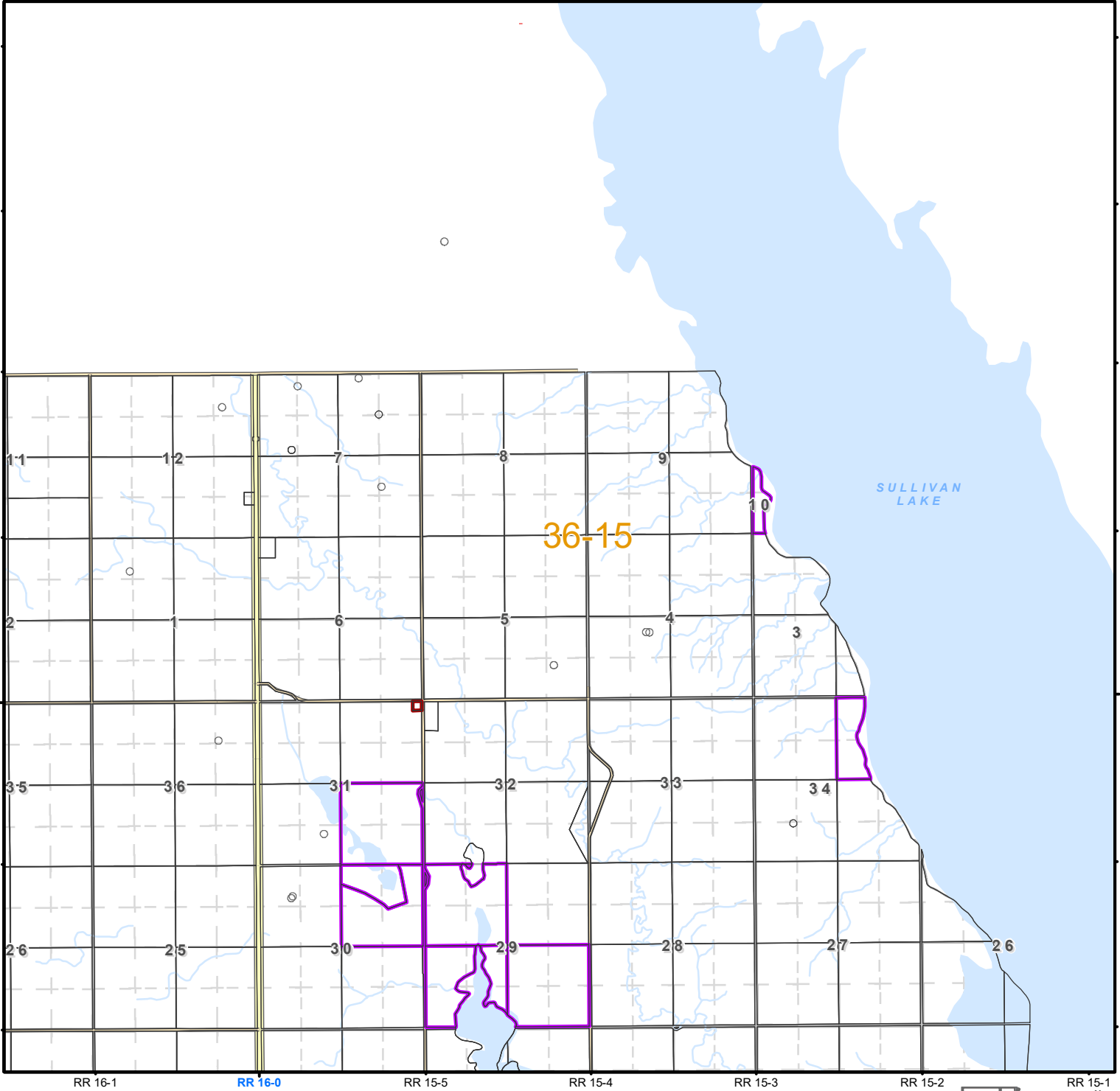
1:55,000



RR 16-1 RR 16-0 RR 15-5 RR 15-4 RR 15-3 RR 15-2 RR 15-1

TWP 36-4
TWP 36-3
TWP 36-2
TWP 36-1
TWP 36-0
TWP 35-5
TWP 35-4

TWP 36-4
TWP 36-3
TWP 36-2
TWP 36-1
TWP 36-0
TWP 35-5
TWP 35-4



RR 16-1 RR 16-0 RR 15-5 RR 15-4 RR 15-3 RR 15-2 RR 15-1

Zoning Symbology

A	CRA	HWY-MU
AD	CRR	IND
C	DCD	MHP
CR	HC	PS
CR-EQ	HR	RF
CR-SL	HWY-C	RR
		RR-CS

Transportation

	Railway
	Highway
	Secondary Highway
	County Road
	Other

Hydrography

	River
	Lake

Township System

	Quarter Section
	LSD

See Page 50

Legend

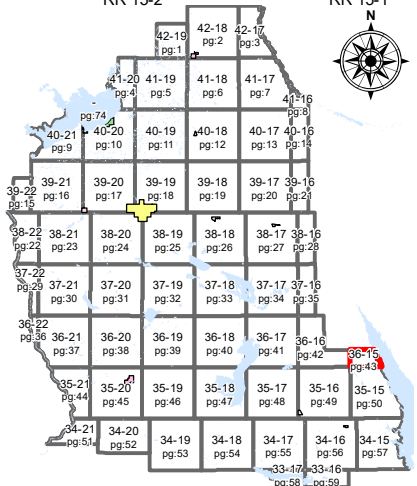
Urban Areas

	Crown		Town
	County of Stettler		Village
	Municipally Owned		Summer Village

1:55,000



www.stettlercounty.ca



RR 21-5 RR 21-4 RR 21-3 RR 21-2 RR 21-1 RR 21-0

TWP 36-0
TWP 35-5
TWP 35-4
TWP 35-3
TWP 35-2
TWP 35-1
TWP 35-0

TWP 36-0
TWP 35-5
TWP 35-4
TWP 35-3
TWP 35-2
TWP 35-1
TWP 35-0

RR 22-0 RR 21-5 RR 21-4 RR 21-3 RR 21-2 RR 21-1 RR 21-0

See Page 37

35-21

Zoning Symbology

	A		CRA		HWY-MU
	AD		CRR		IND
	C		DCD		MHP
	CR		HC		PS
	CR-EQ		HR		RF
	CR-SL		HWY-C		RR
			RR-CS		

Transportation

	Railway
	Highway
	Secondary Highway
	County Road
	Other

Hydrography

	River
	Lake

Township System

	Quarter Section
	LSD

Urban Areas

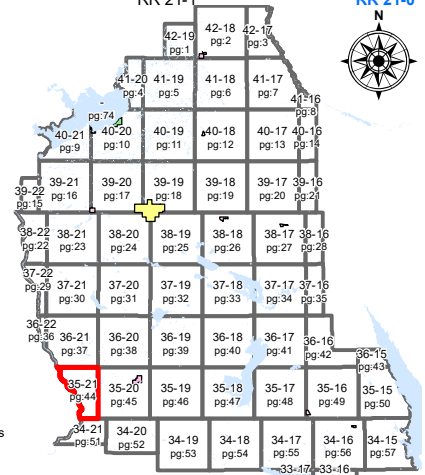
	Crown		Town
	County of Stettler		Village
	Municipally Owned		Summer Village

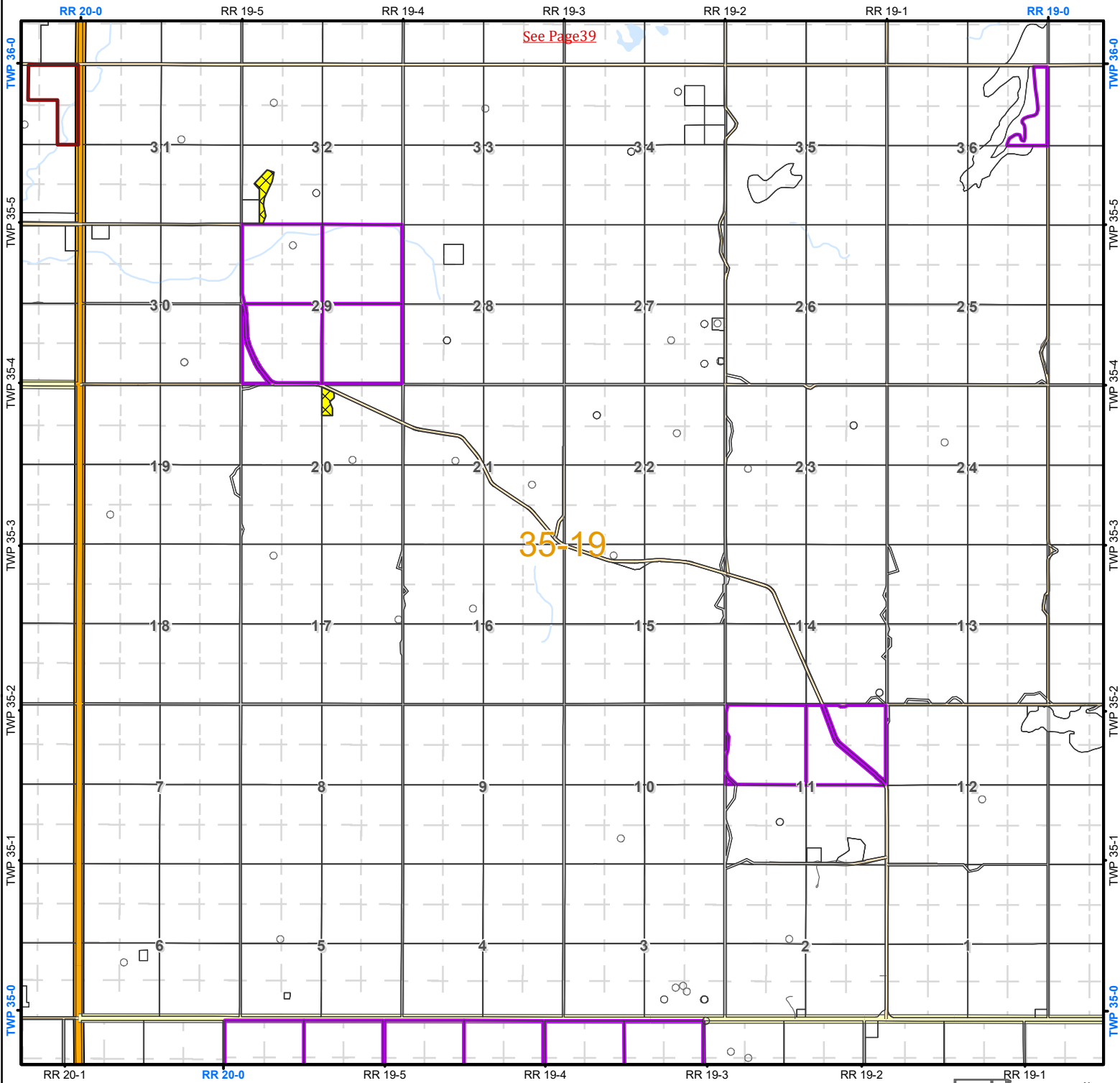
Legend

1:55,000



www.stettlercounty.ca





See Page 53
Legend

Zoning Symbology

- | | | |
|-------|-------|--------|
| | | |
| A | CRA | HWY-MU |
| | | |
| AD | CRR | IND |
| | | |
| C | DCD | MHP |
| | | |
| CR | HC | PS |
| | | |
| CR-EQ | HR | RF |
| | | |
| CR-SL | HWY-C | RR |
| | | |
| | RR-CS | |

Transportation

- Railway
- Highway
- Secondary Highway
- County Road
- Other

Hydrography

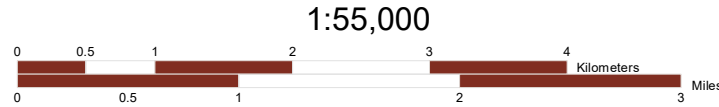
- River
- Lake

Township System

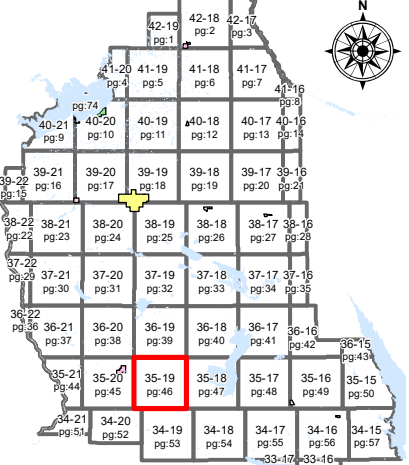
- Quarter Section
- LSD

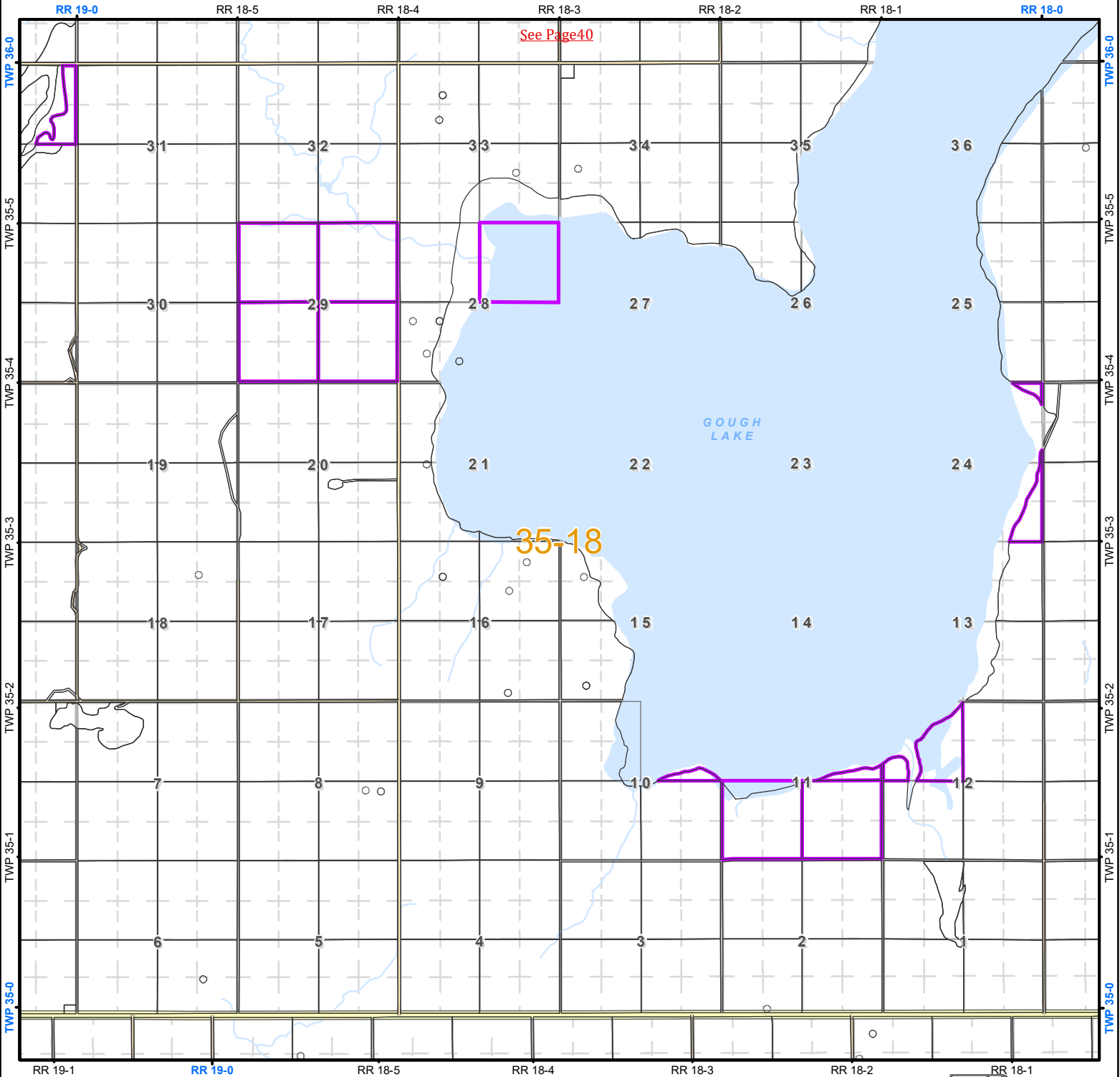
Urban Areas

- Crown
- County of Stettler
- Municipally Owned
- Town
- Village
- Summer Village



1:55,000





Legend

Zoning Symbology

A	CRA	HWY-MU
AD	CRR	IND
C	DCD	MHP
CR	HC	PS
CR-EQ	HR	RF
CR-SL	HWY-C	RR
		RR-CS

Transportation

	Railway
	Highway
	Secondary Highway
	County Road
	Other

Hydrography

	River
	Lake

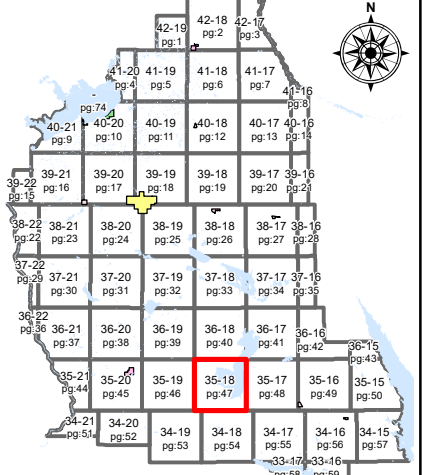
Township System

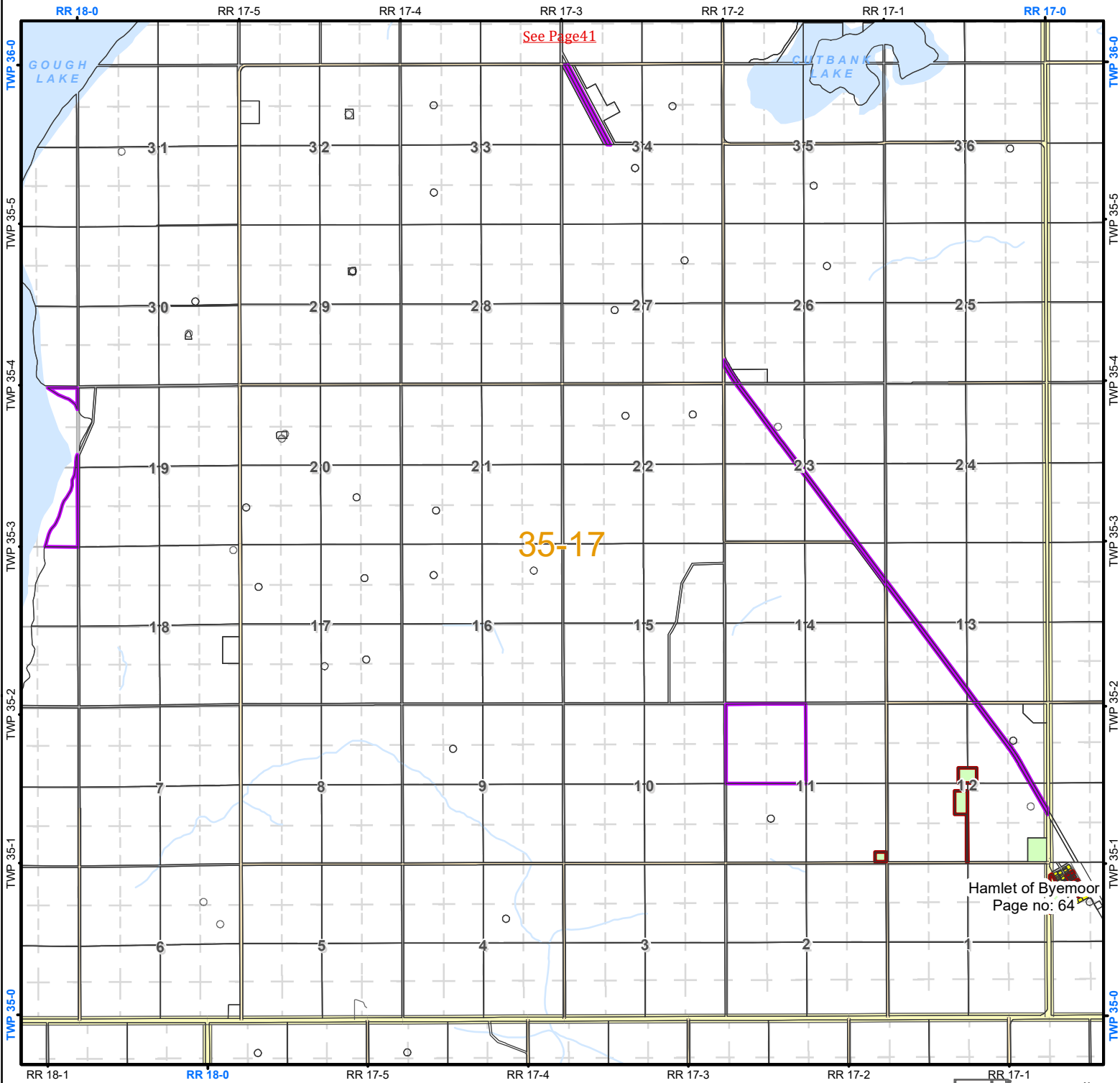
	Quarter Section
	LSD

Urban Areas

	Crown		Town
	County of Stettler		Village
	Municipally Owned		Summer Village

1:55,000





35-17

Hamlet of Byemore
Page no: 64

Legend

Zoning Symbology

A	CRA	HWY-MU
AD	CRR	IND
C	DCD	MHP
CR	HC	PS
CR-EQ	HR	RF
CR-SL	HWY-C	RR
		RR-CS

Transportation

	Railway
	Highway
	Secondary Highway
	County Road
	Other

Hydrography

	River
	Lake

Township System

	Quarter Section
	LSD

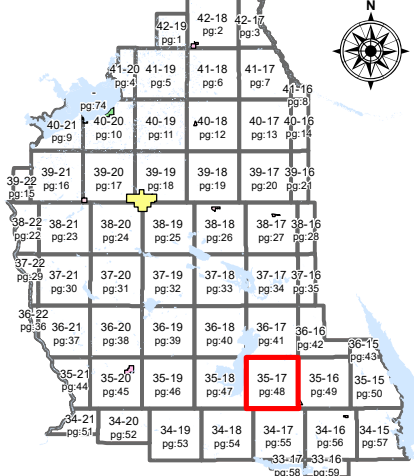
Urban Areas

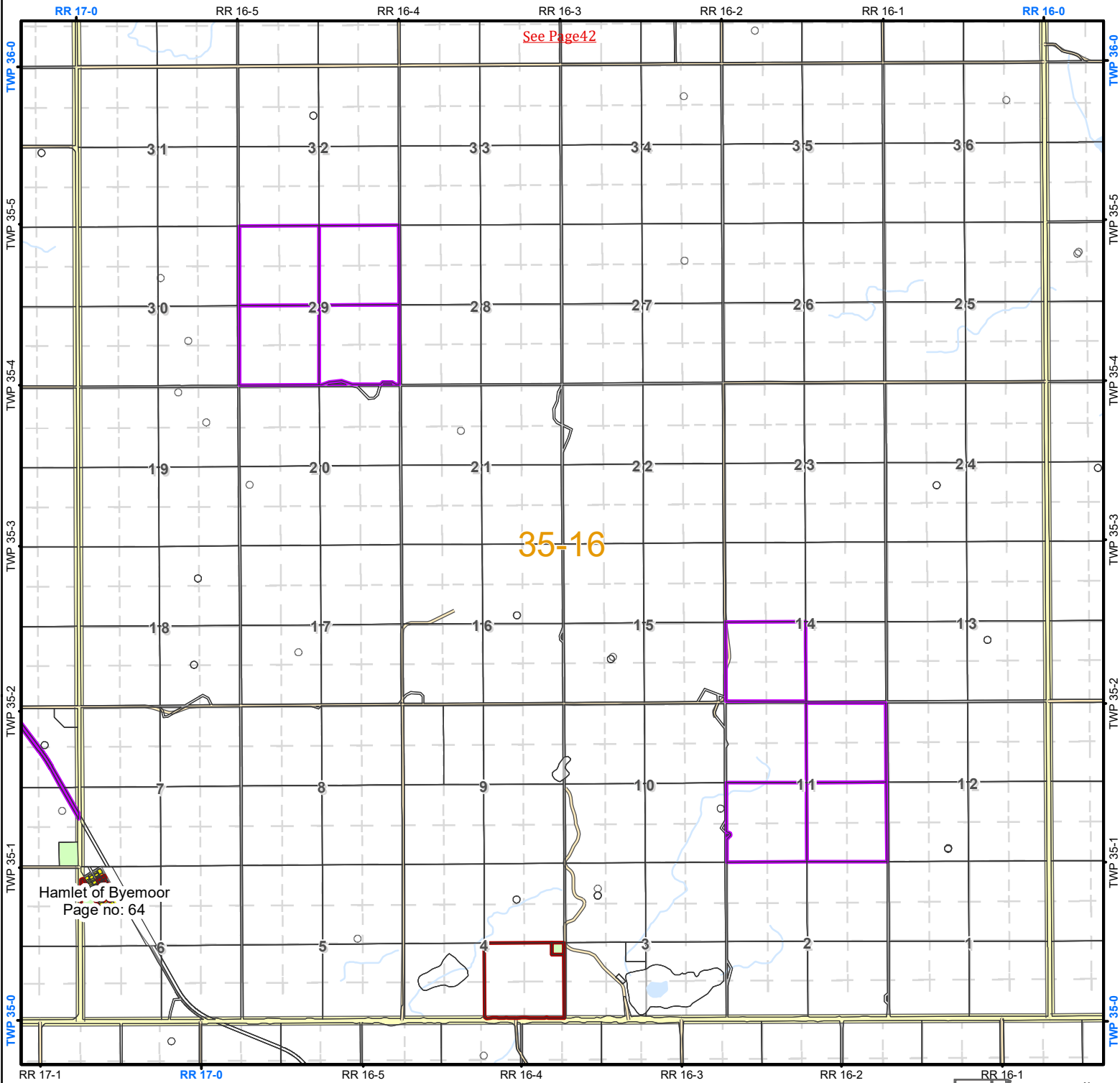
	Crown		Town
	County of Stettler		Village
	Municipally Owned		Summer Village

1:55,000



www.stettlercounty.ca





See Page 56
Legend

Zoning Symbology

A	CRA	HWY-MU
AD	CRR	IND
C	DCD	MHP
CR	HC	PS
CR-EQ	HR	RF
CR-SL	HWY-C	RR
	RR-CS	

Transportation

	Railway
	Highway
	Secondary Highway
	County Road
	Other

Hydrography

	River
	Lake

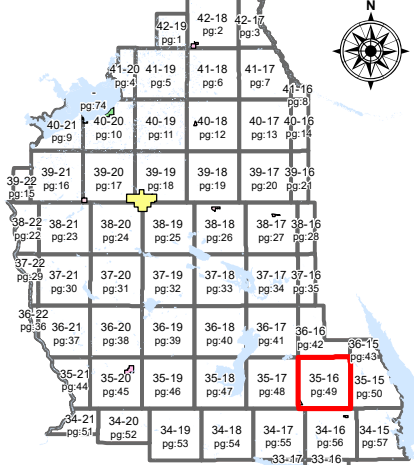
Township System

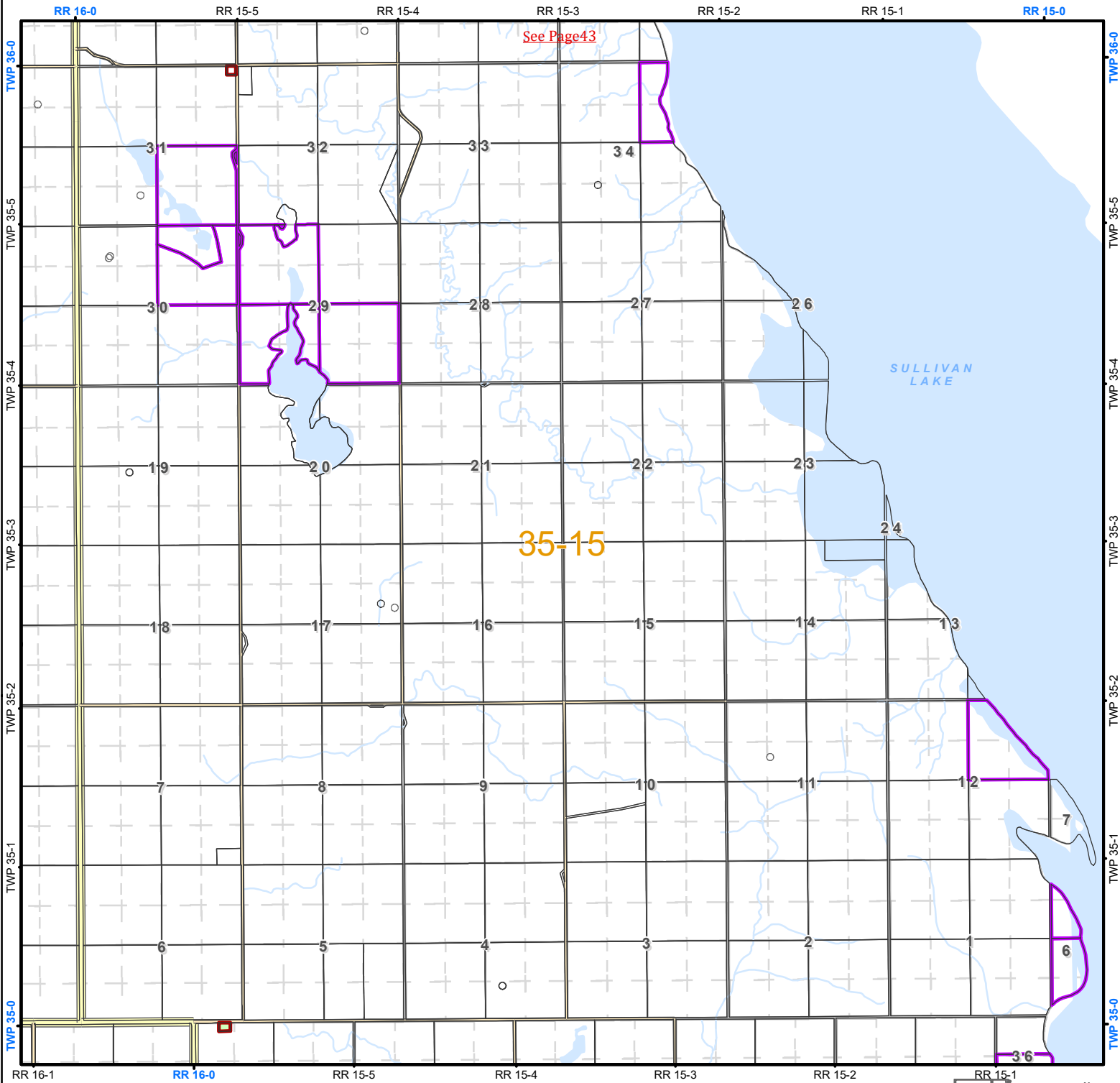
	Quarter Section
	LSD

Urban Areas

	Crown		Town
	County of Stettler		Village
	Municipally Owned		Summer Village

1:55,000





See Page 57
Legend

Zoning Symbology

A	CRA	HWY-MU
AD	CRR	IND
C	DCD	MHP
CR	HC	PS
CR-EQ	HR	RF
CR-SL	HWY-C	RR
		RR-CS

Transportation

	Railway
	Highway
	Secondary Highway
	County Road
	Other

Hydrography

	River
	Lake

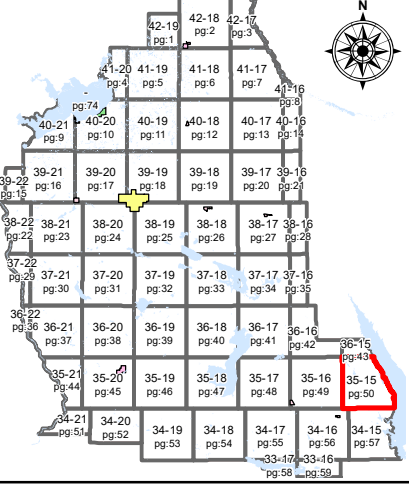
Township System

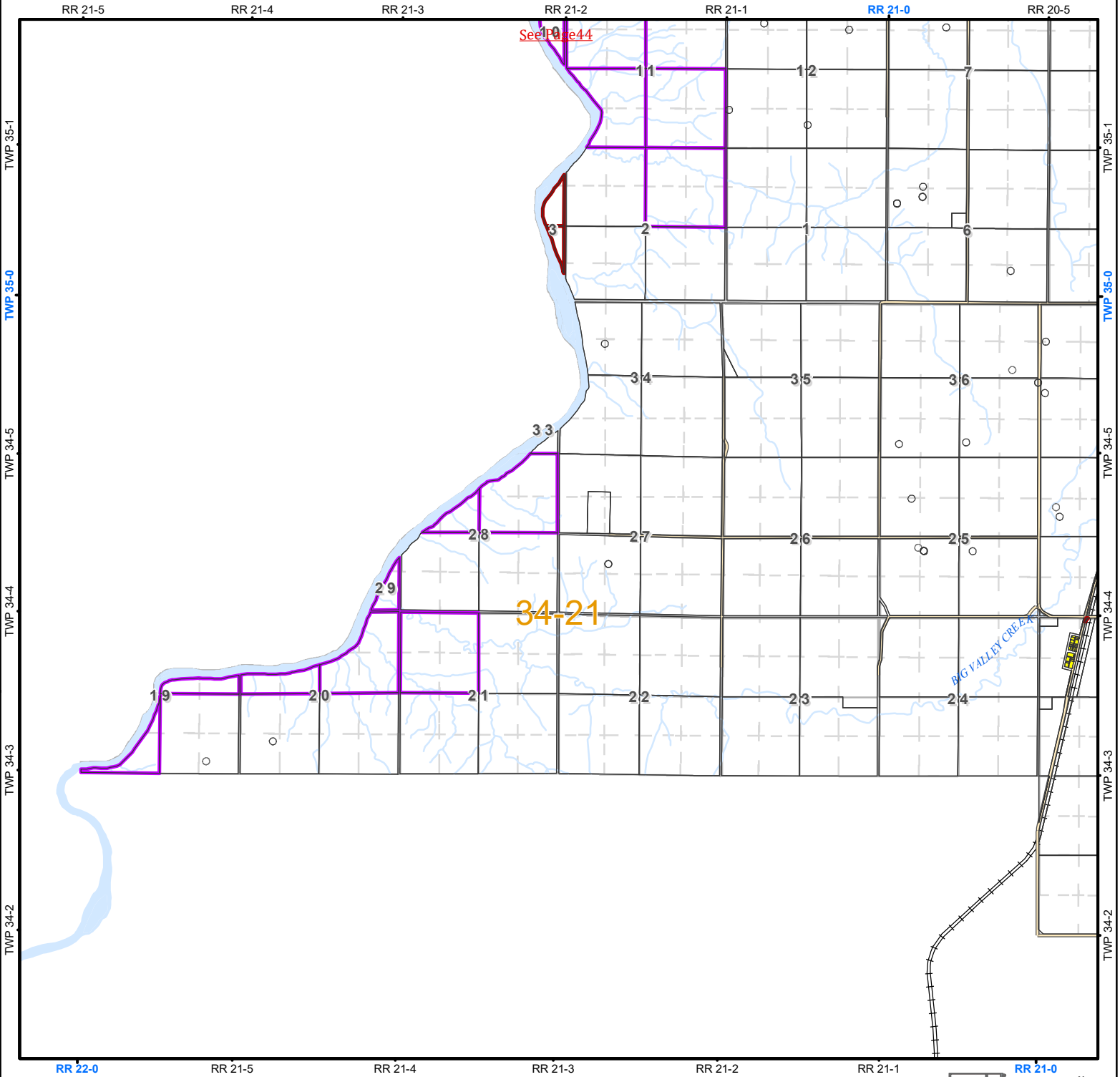
	Quarter Section
	LSD

Urban Areas

	Crown		Town
	County of Stettler		Village
	Municipally Owned		Summer Village

1:55,000





Zoning Symbology

A	CRA	HWY-MU
AD	CRR	IND
C	DCD	MHP
CR	HC	PS
CR-EQ	HR	RF
CR-SL	HWY-C	RR
	RR-CS	

Transportation

Railway
Highway
Secondary Highway
County Road
Other

Hydrography

River
Lake

Township System

Quarter Section
LSD

Legend

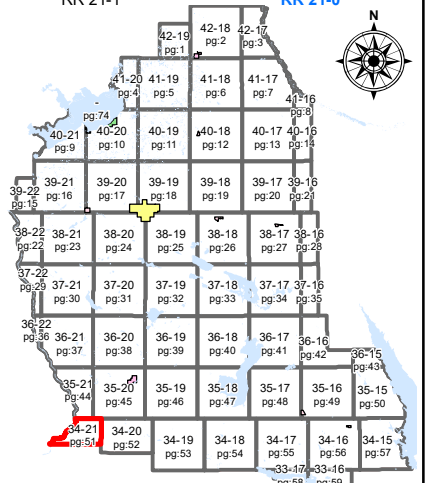
Urban Areas

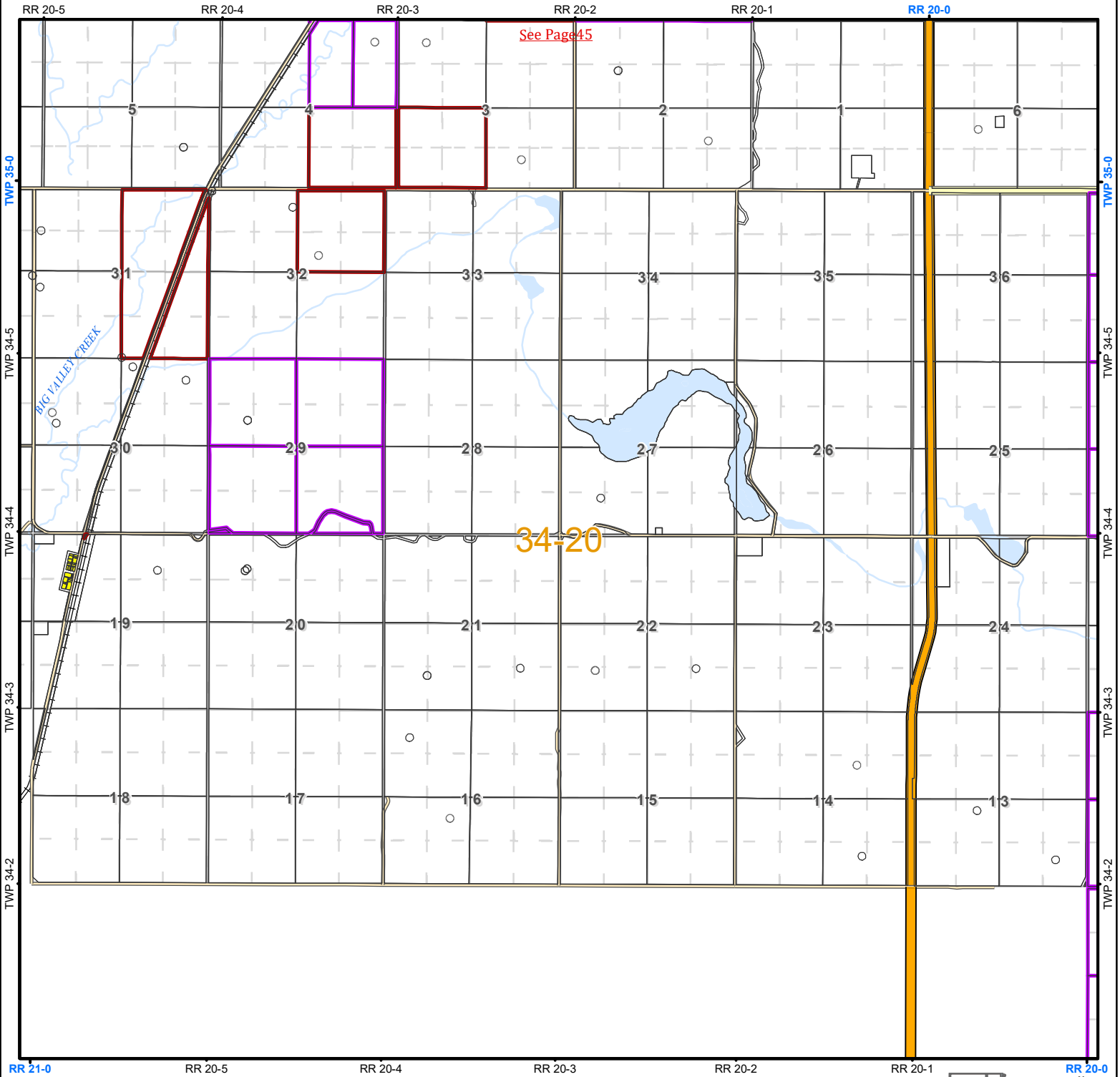
Crown	Town
County of Stettler	Village
Municipally Owned	Summer Village

1:55,000



www.stettlercounty.ca





Zoning Symbology

A	CRA	HWY-MU
AD	CRR	IND
C	DCD	MHP
CR	HC	PS
CR-EQ	HR	RF
CR-SL	HWY-C	RR
		RR-CS

Transportation

	Railway
	Highway
	Secondary Highway
	County Road
	Other

Hydrography

	River
	Lake

Township System

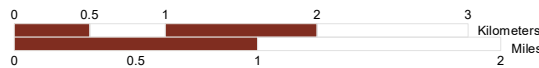
	Quarter Section
	LSD

Legend

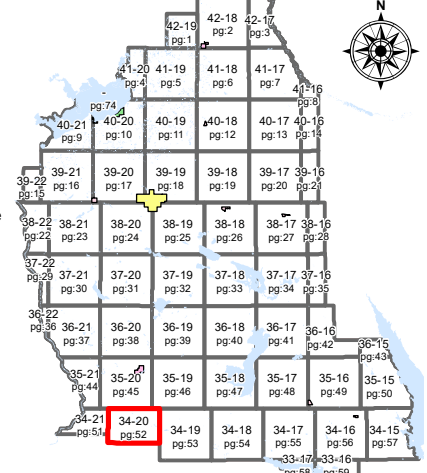
Urban Areas

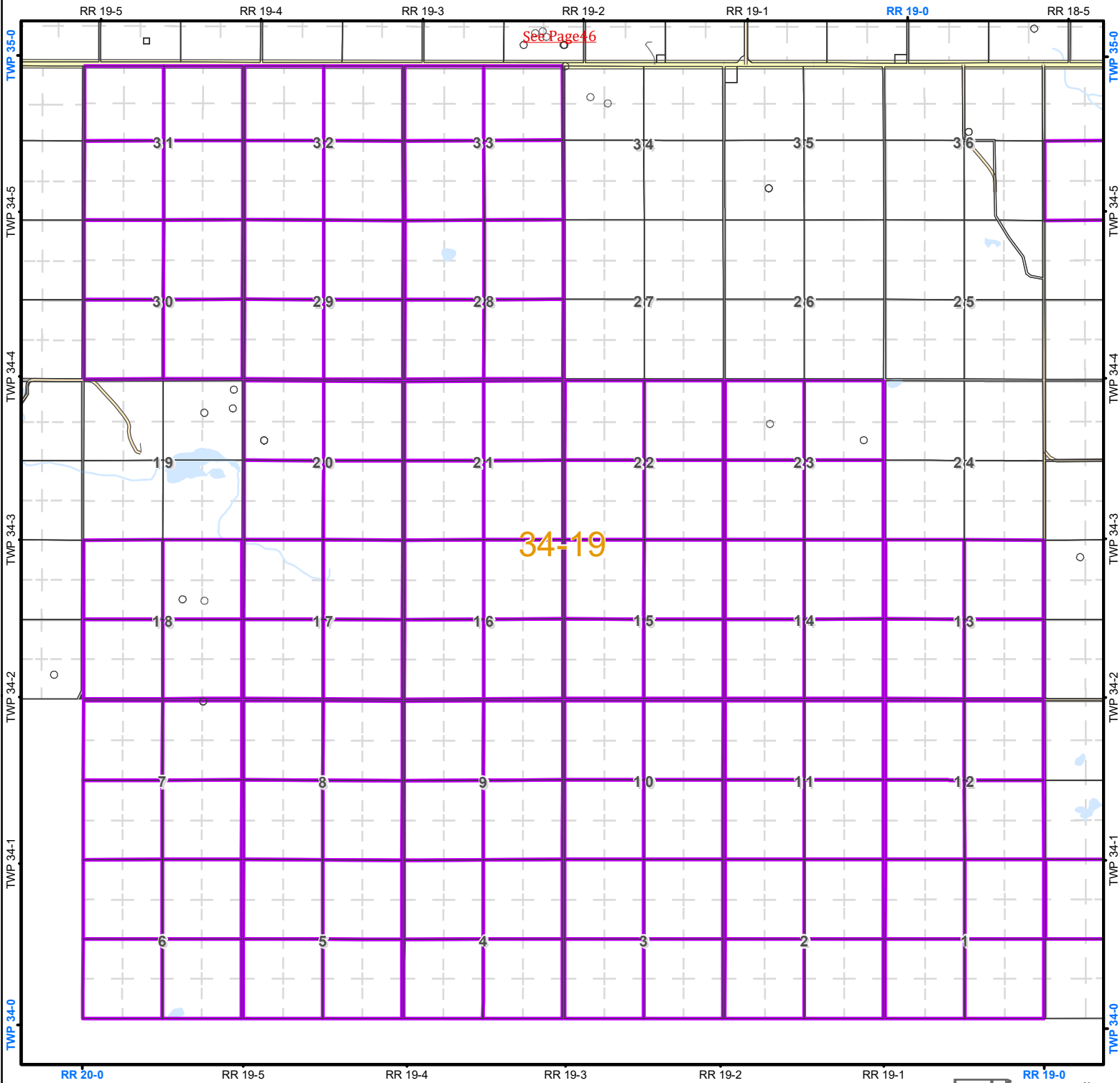
	Crown		Town
	County of Stettler		Village
	Municipally Owned		Summer Village

1:50,000



www.stettlercounty.ca





Zoning Symbology

A	CRA	HWY-MU
AD	CRR	IND
C	DCD	MHP
CR	HC	PS
CR-EQ	HR	RF
CR-SL	HWY-C	RR
		RR-CS

Transportation

	Railway
	Highway
	Secondary Highway
	County Road
	Other

Hydrography

	River
	Lake

Township System

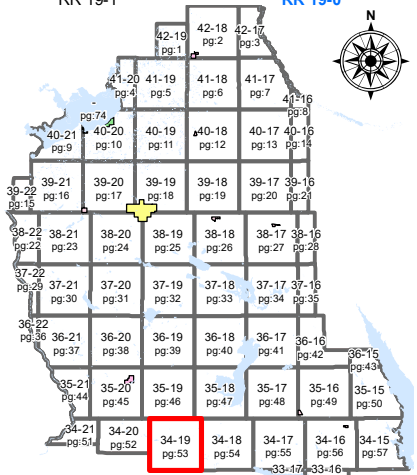
	Quarter Section
	LSD

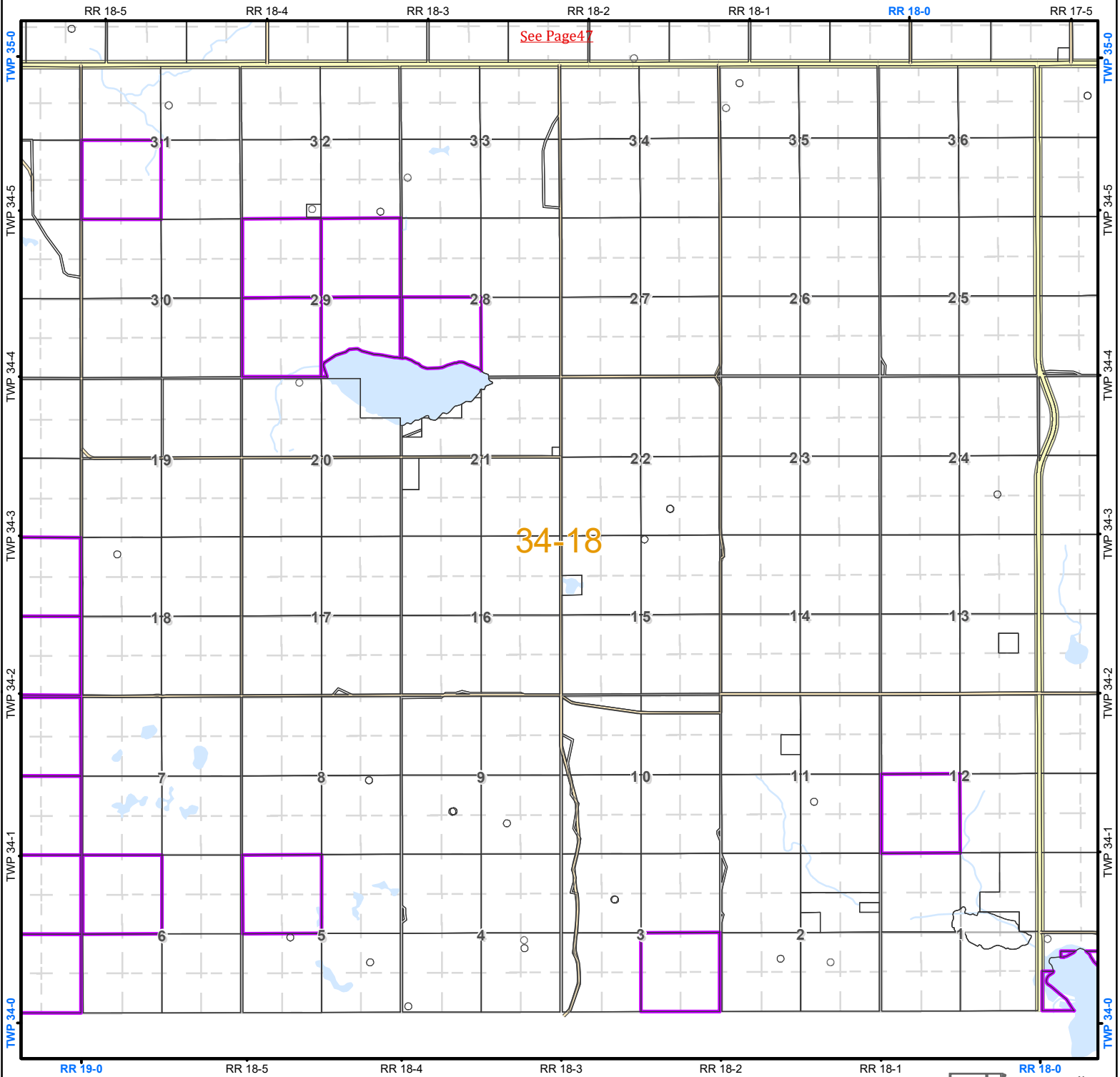
Legend

Urban Areas

	Crown		Town
	County of Stettler		Village
	Municipally Owned		Summer Village

1:55,000





34-18

Legend

Zoning Symbology

A	CRA	HWY-MU
AD	CRR	IND
C	DCD	MHP
CR	HC	PS
CR-EQ	HR	RF
CR-SL	HWY-C	RR
		RR-CS

Transportation

	Railway
	Highway
	Secondary Highway
	County Road
	Other

Hydrography

	River
	Lake

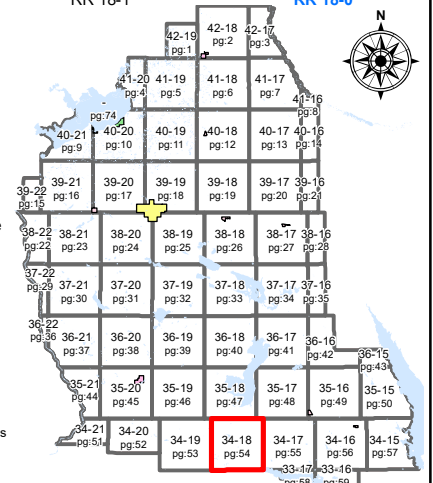
Township System

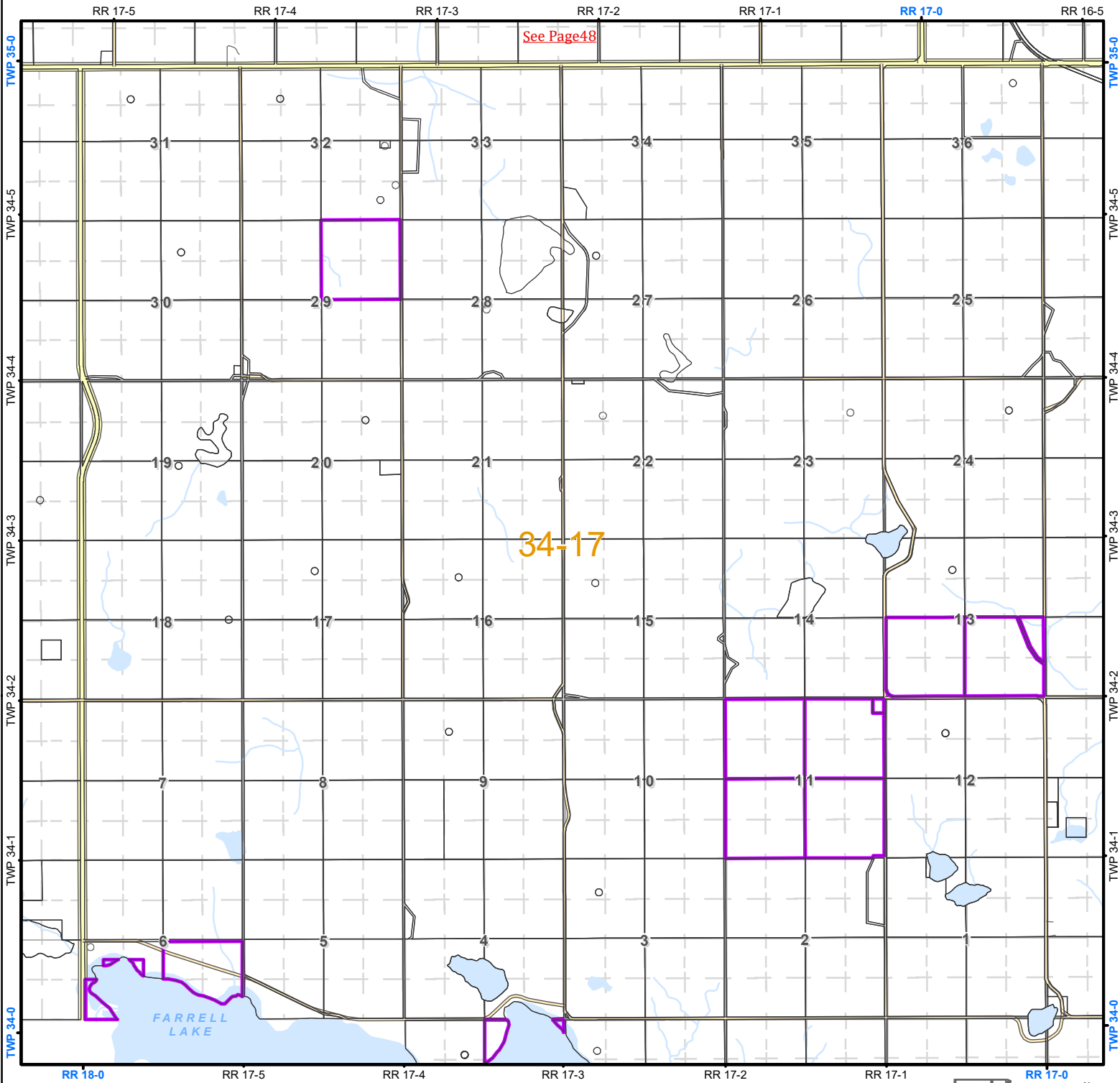
	Quarter Section
	LSD

Urban Areas

	Crown		Town
	County of Stettler		Village
	Municipally Owned		Summer Village

1:55,000





34-17

See Page 58
Legend

Zoning Symbology

A	CRA	HWY-MU
AD	CRR	IND
C	DCD	MHP
CR	HC	PS
CR-EQ	HR	RF
CR-SL	HWY-C	RR
		RR-CS

Transportation

	Railway
	Highway
	Secondary Highway
	County Road
	Other

Hydrography

	River
	Lake

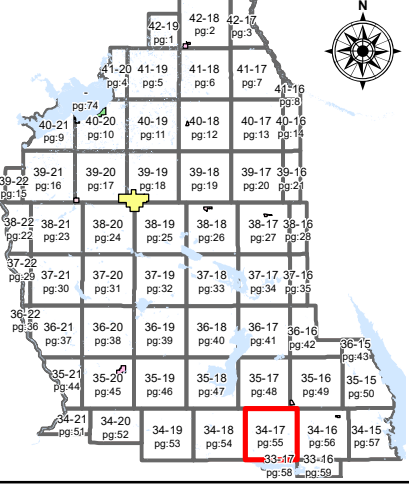
Township System

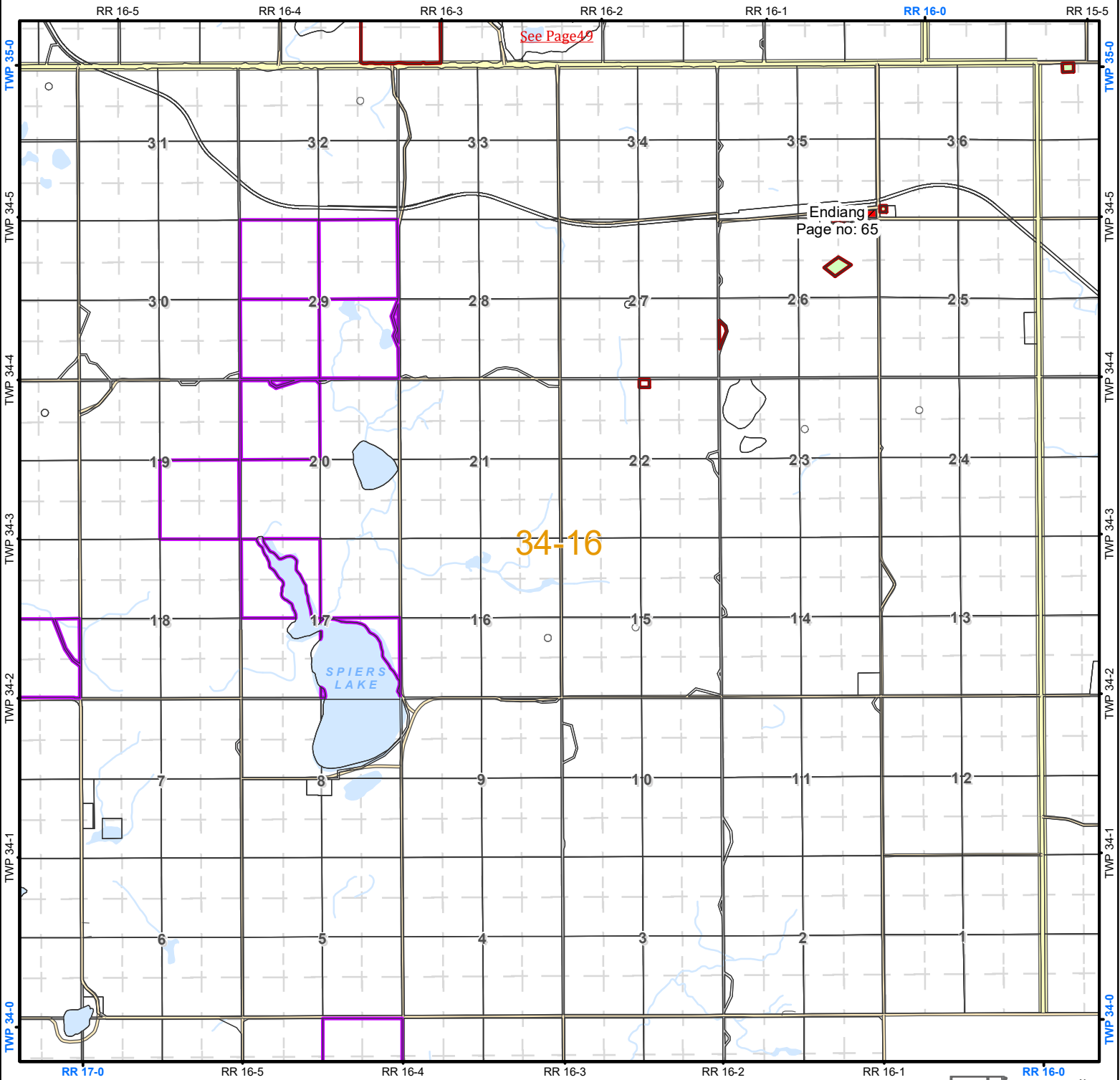
	Quarter Section
	LSD

Urban Areas

	Crown		Town
	County of Stettler		Village
	Municipally Owned		Summer Village

1:55,000





Legend

Zoning Symbology

A	CRA	HWY-MU
AD	CRR	IND
C	DCD	MHP
CR	HC	PS
CR-EQ	HR	RF
CR-SL	HWY-C	RR
		RR-CS

Transportation

	Railway
	Highway
	Secondary Highway
	County Road
	Other

Hydrography

	River
	Lake

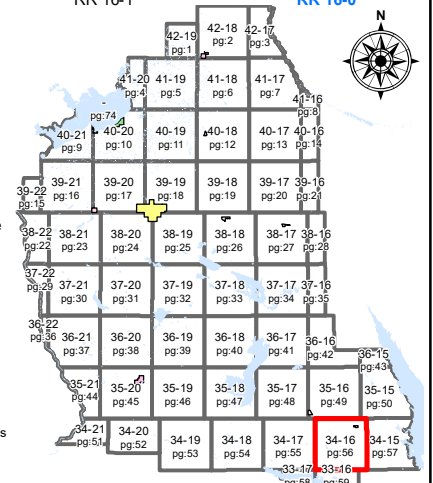
Township System

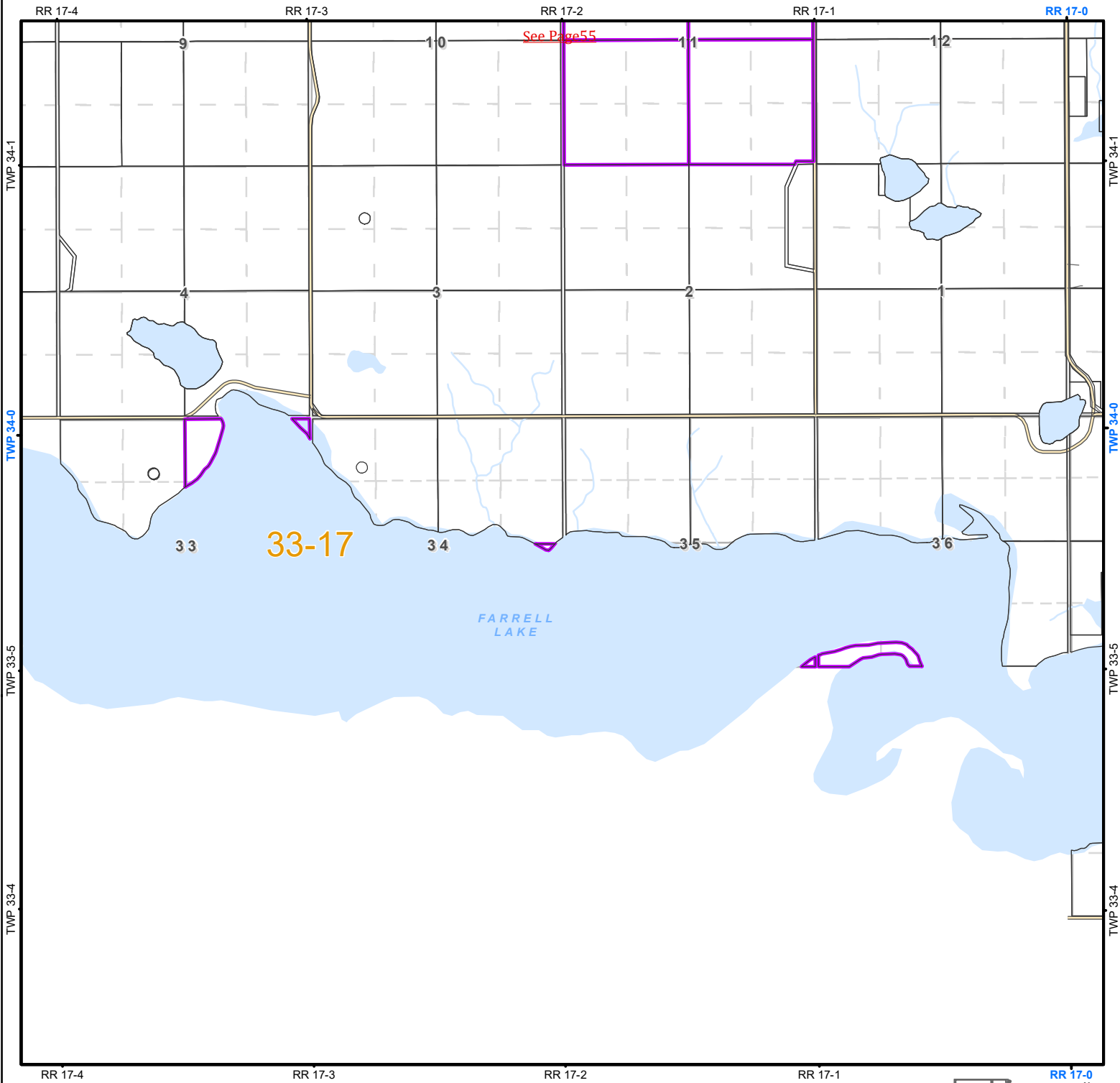
	Quarter Section
	LSD

Urban Areas

	Crown		Town
	County of Stettler		Village
	Municipally Owned		Summer Village

1:55,000





See Page 55

33-17

FARRELL LAKE

Zoning Symbology

A	CRA	HWY-MU
AD	CRR	IND
C	DCD	MHP
CR	HC	PS
CR-EQ	HR	RF
CR-SL	HWY-C	RR
		RR-CS

Transportation

	Railway
	Highway
	Secondary Highway
	County Road
	Other

Hydrography

	River
	Lake

Township System

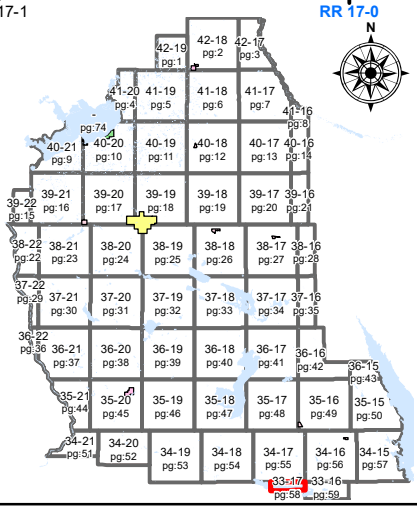
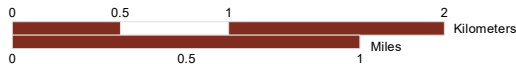
	Quarter Section
	LSD

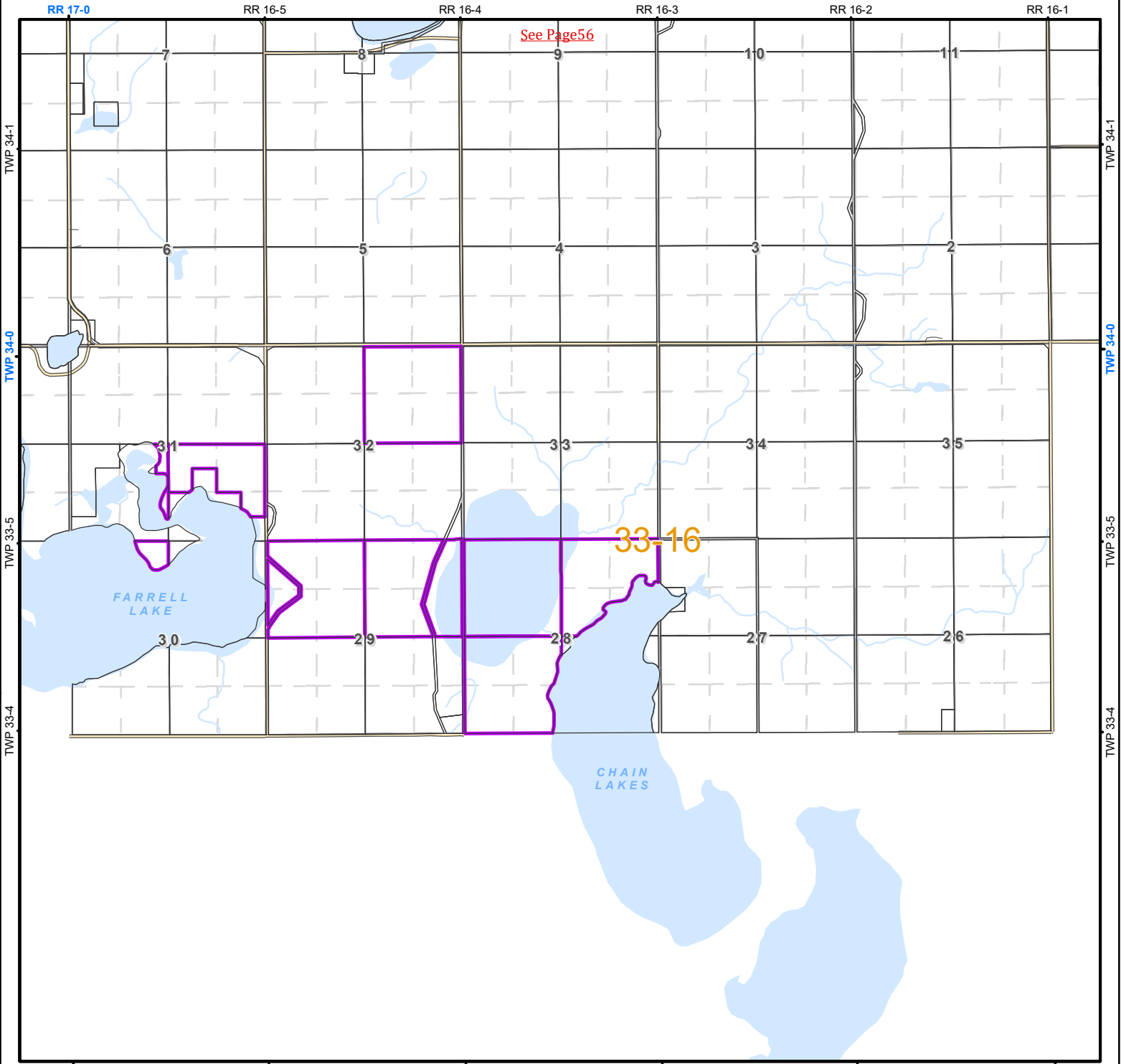
Legend

Urban Areas

	Crown		Town
	County of Stettler		Village
	Municipally Owned		Summer Village

1:35,000





Zoning Symbology

	A		CRA		HWY-MU
	AD		CRR		IND
	C		DCD		MHP
	CR		HC		PS
	CR-EQ		HR		RF
	CR-SL		HWY-C		RR
			RR-CS		

Transportation

	Railway
	Highway
	Secondary Highway
	County Road
	Other

Hydrography

	River
	Lake

Township System

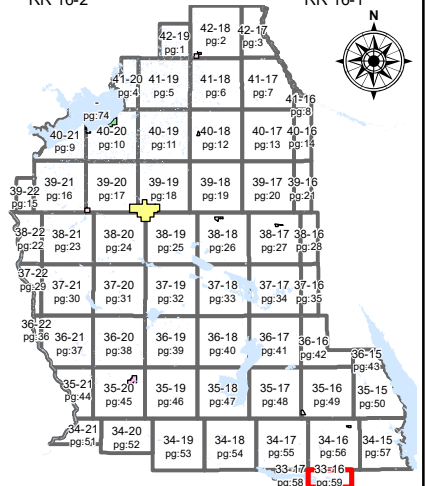
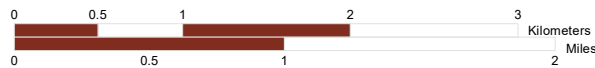
	Quarter Section
	LSD

Urban Areas

	Crown		Town
	County of Stettler		Village
	Municipally Owned		Summer Village

Legend

1:45,000



See Page 9

BUFFALO LAKE

Abbey Road
Page no: 60

Zoning Symbology

	A		CRA		HWY-MU
	AD		CRR		IND
	C		DCD		MHP
	CR		HC		PS
	CR-EQ		HR		RF
	CR-SL		HWY-C		RR
					RR-CS

Transportation

	Railway
	Highway
	Secondary Highway
	County Road
	Other

Hydrography

	River
	Lake

Township System

	Quarter Section
	LSD

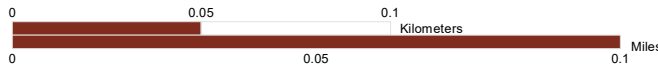
Legend

See Page 9

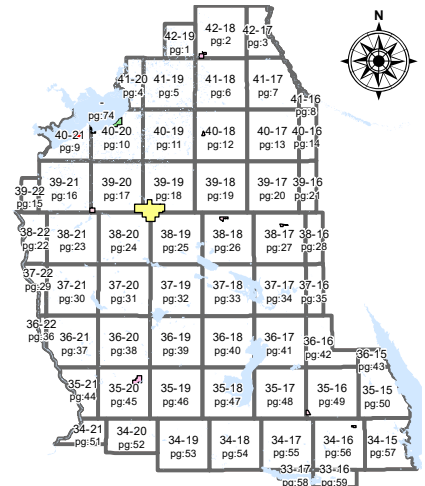
Urban Areas

	Crown		Town
	County of Stettler		Village
	Municipally Owned		Summer Village

1:2,000



www.stettlercounty.ca



RR 21-1

See Page 9

TWP 40-4

TWP 40-4

BUFFALO LAKE

Buffalo Lake Meadows
Page no: 61

2-4

Rochon Sands Estates
Page no: 69

RR 21-1

Zoning Symbology

			HWY-MU
			IND
			MHP
			PS
			RF
			RR
			RR-CS

Transportation

	Railway
	Highway
	Secondary Highway
	County Road
	Other

Hydrography

	River
	Lake

Township System

	Quarter Section
	LSD

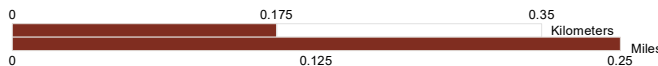
Legend

See Page 9

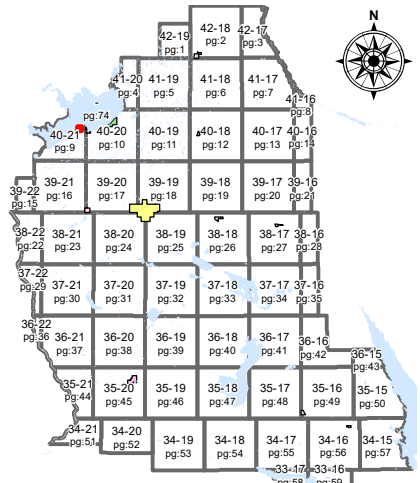
Urban Areas

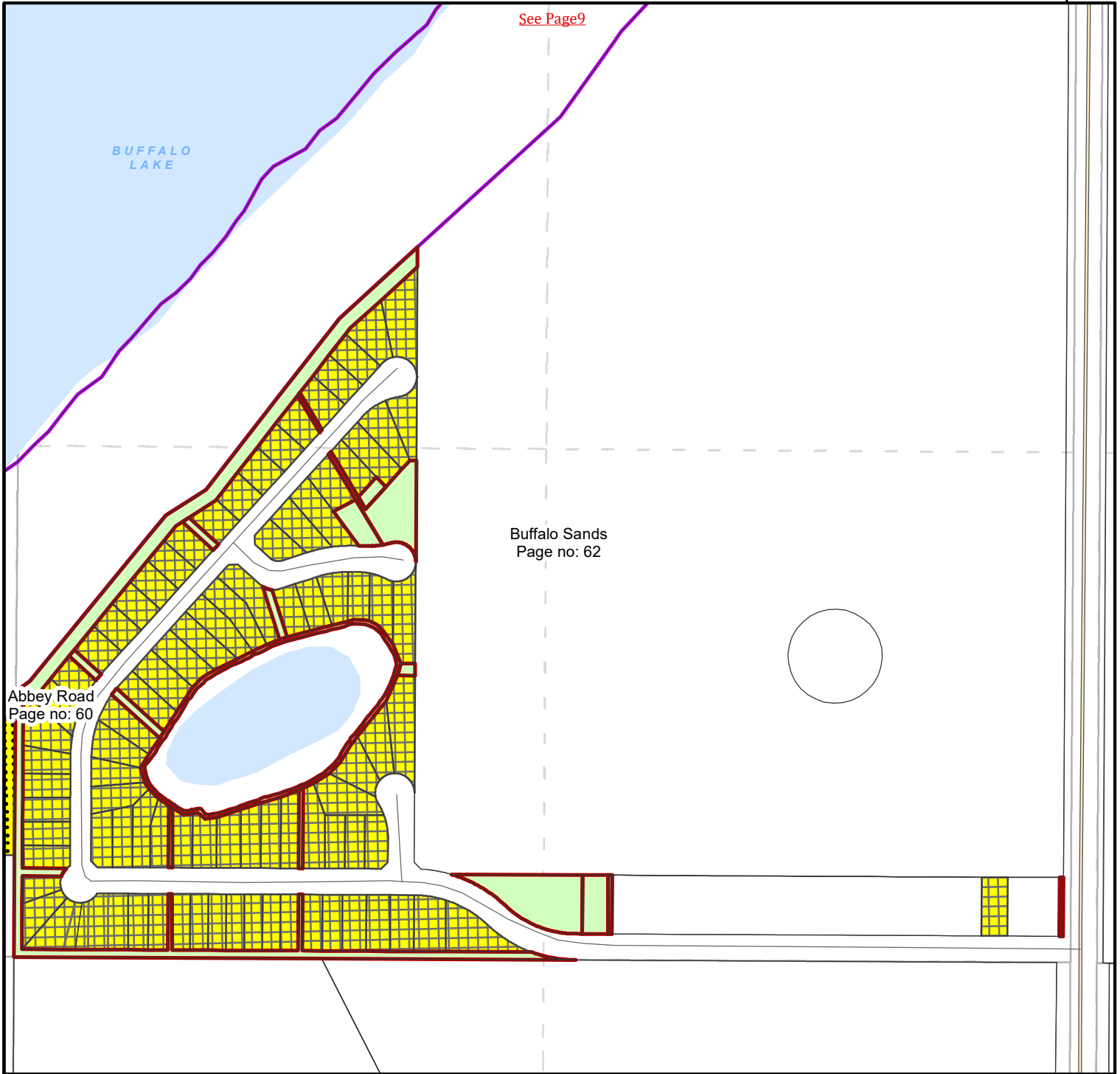
	Crown		Town
	County of Stettler		Village
	Municipally Owned		Summer Village

1:5,000



www.stettlercounty.ca





Zoning Symbology

A	CRA	HWY-MU
AD	CRR	IND
C	DCD	MHP
CR	HC	PS
CR-EQ	HR	RF
CR-SL	HWY-C	RR
	RR-CS	

Transportation

Railway
Highway
Secondary Highway
County Road
Other

Hydrography

River
Lake

Township System

Quarter Section
LSD

Legend

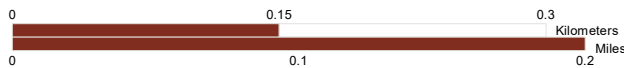
See Page 9

Urban Areas

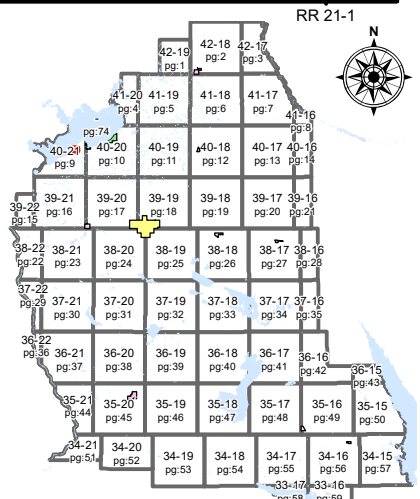
Crown	Town
County of Stettler	Village
Municipally Owned	Summer Village



1:4,250



www.stettlercounty.ca



RR 20-5

TWP 40-4

TWP 40-4

See Page 10

BUFFALO LAKE

Buffalo View Estates
Page no: 63

Rochon Sands & Bolin
Page no: 92

20

RR 20-5

Legend

Zoning Symbology

A	CRA	HWY-MU
AD	CRR	IND
C	DCD	MHP
CR	HC	PS
CR-EQ	HR	RF
CR-SL	HWY-C	RR
		RR-CS

Transportation

	Railway
	Highway
	Secondary Highway
	County Road
	Other

Hydrography

	River
	Lake

Township System

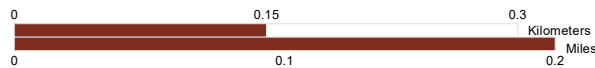
	Quarter Section
	LSD

Urban Areas

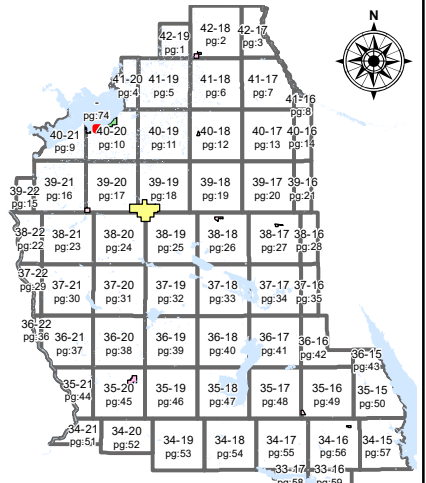
	Crown		Town
	County of Stettler		Village
	Municipally Owned		Summer Village



1:4,500



www.stettlercounty.ca

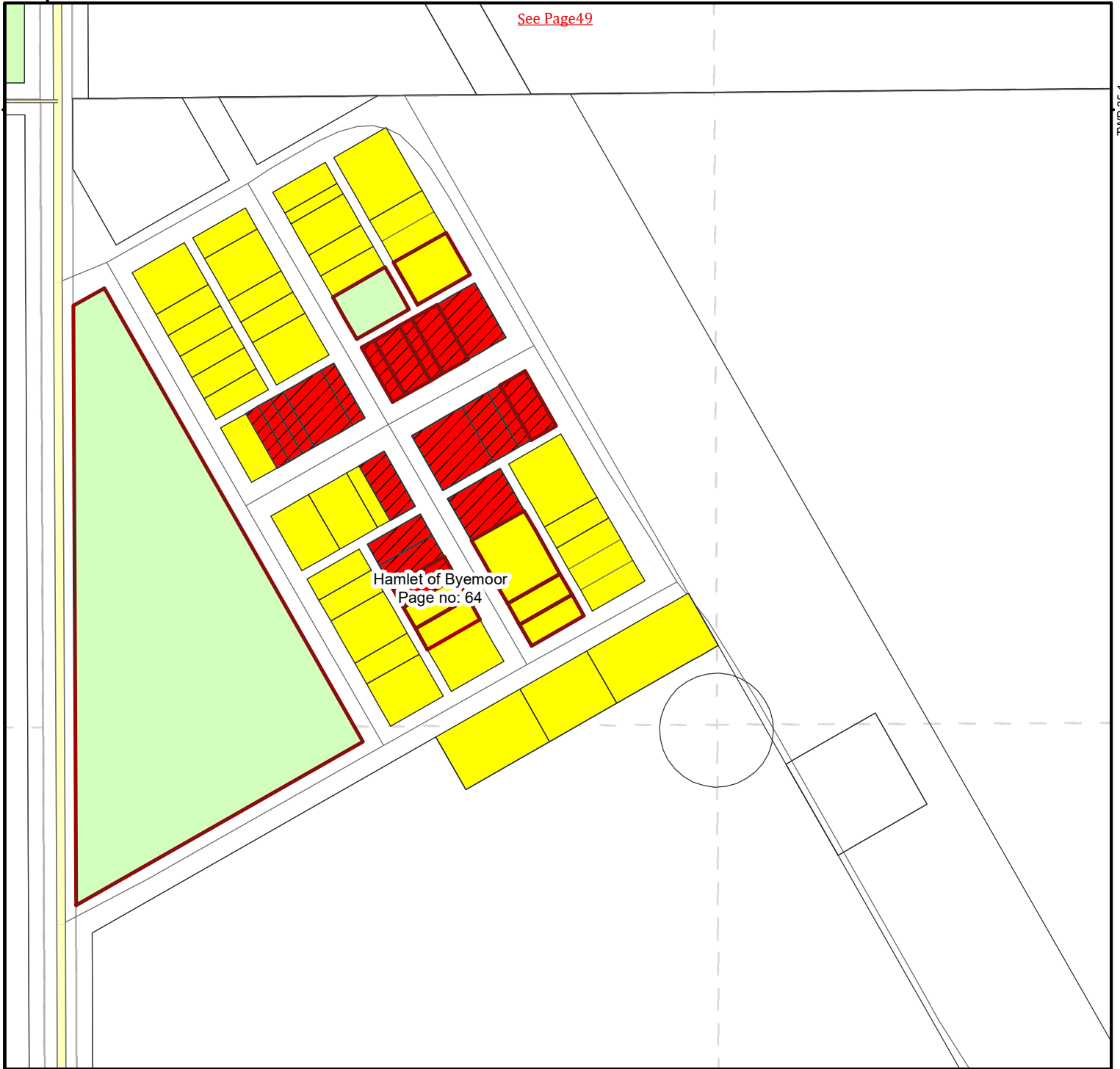


RR 17-0

See Page 49

TWP 35-1

TWP 35-1



Hamlet of Byemoor
Page no: 64

RR 17-0

Legend

Zoning Symbology

	A		CRA		HWY-MU
	AD		CRR		IND
	C		DCD		MHP
	CR		HC		PS
	CR-EQ		HR		RF
	CR-SL		HWY-C		RR
					RR-CS

Transportation

	Railway
	Highway
	Secondary Highway
	County Road
	Other

Hydrography

	River
	Lake

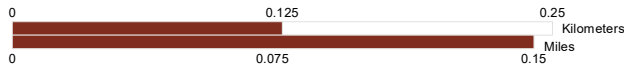
Township System

	Quarter Section
	LSD

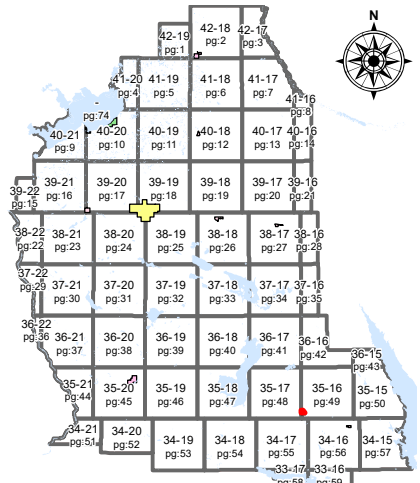
Urban Areas

	Crown		Town
	County of Stettler		Village
	Municipally Owned		Summer Village

1:3,500



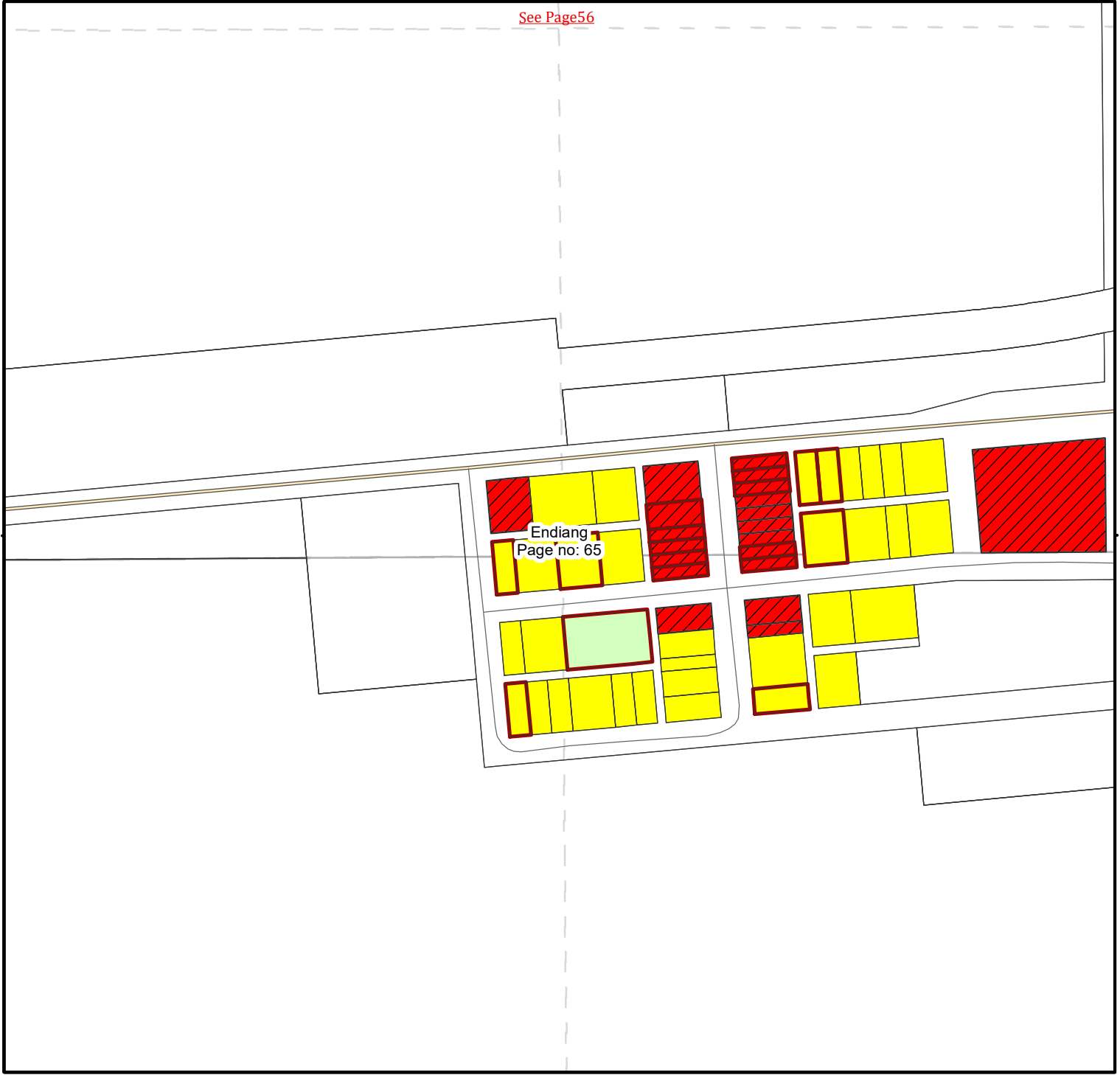
www.stettlercounty.ca



See Page 56

TWP 34-5

TWP 34-5



See Page 56
Legend

Zoning Symbology

A	CRA	HWY-MU
AD	CRR	IND
C	DCD	MHP
CR	HC	PS
CR-EQ	HR	RF
CR-SL	HWY-C	RR
	RR-CS	

Transportation

Railway
Highway
Secondary Highway
County Road
Other

Hydrography

River
Lake

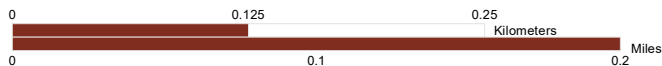
Township System

Quarter Section
LSD

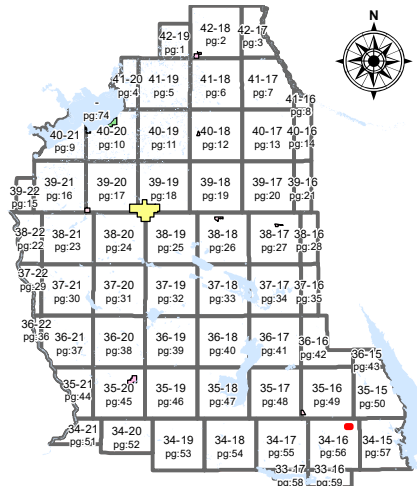
Urban Areas

Crown	Town
County of Stettler	Village
Municipally Owned	Summer Village

1:4,000

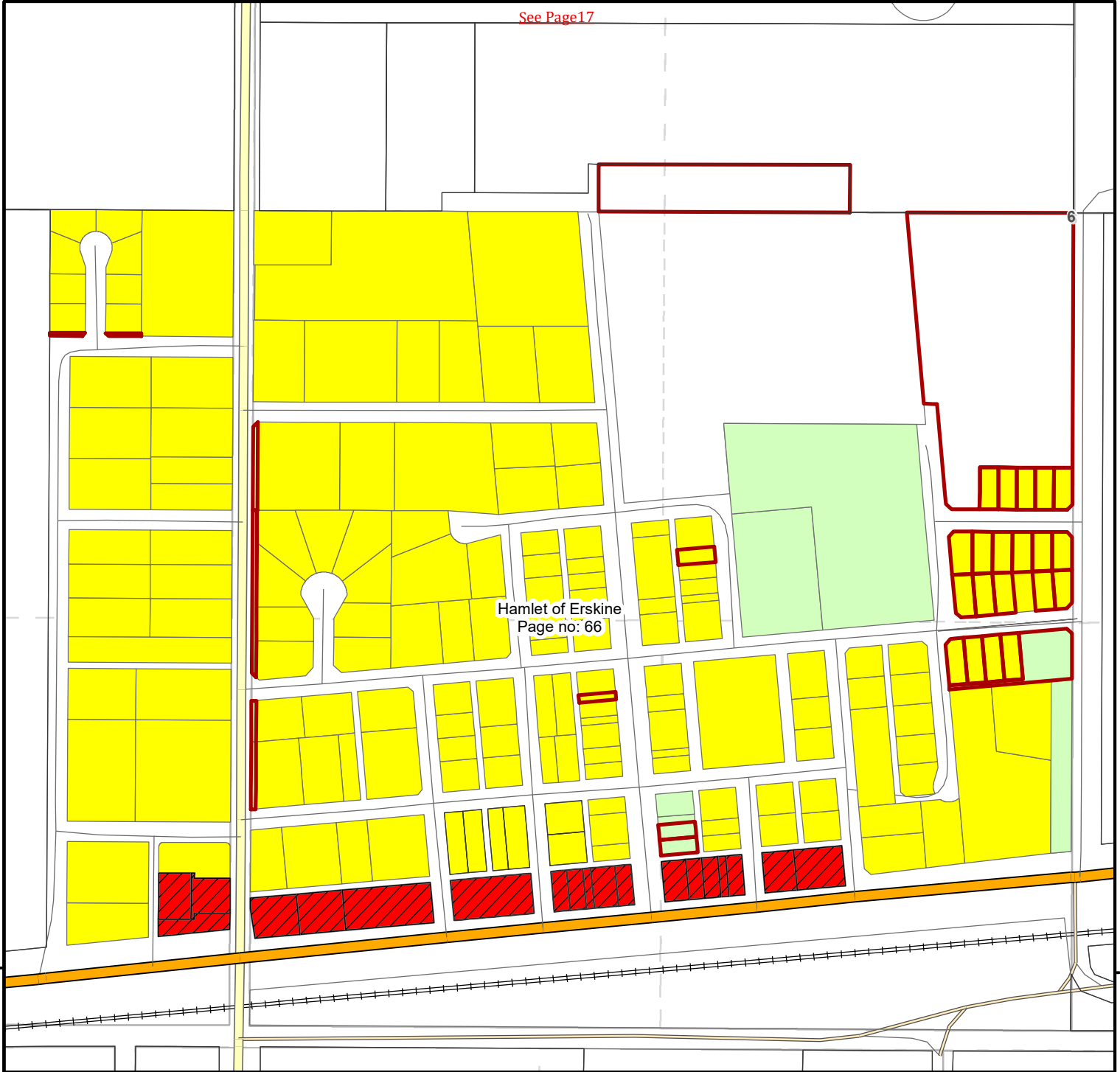


www.stettlercounty.ca



RR 21-0

See Page 17



TWP 39-0

TWP 39-0

RR 21-1

Legend

See Page 23

Zoning Symbology

A	CRA	HWY-MU
AD	CRR	IND
C	DCD	MHP
CR	HC	PS
CR-EQ	HR	RF
CR-SL	HWY-C	RR
		RR-CS

Transportation

	Railway
	Highway
	Secondary Highway
	County Road
	Other

Hydrography

	River
	Lake

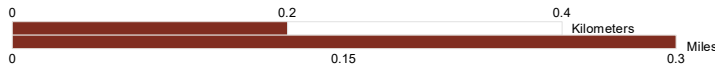
Township System

	Quarter Section
	LSD

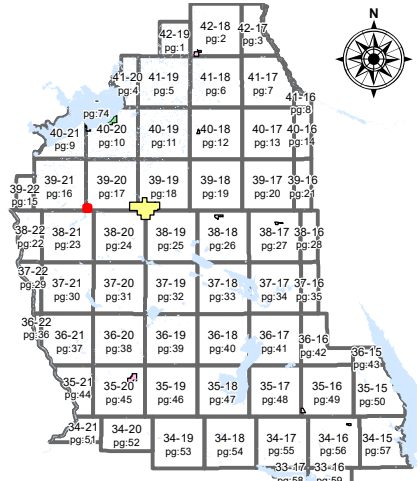
Urban Areas

	Crown		Town
	County of Stettler		Village
	Municipally Owned		Summer Village

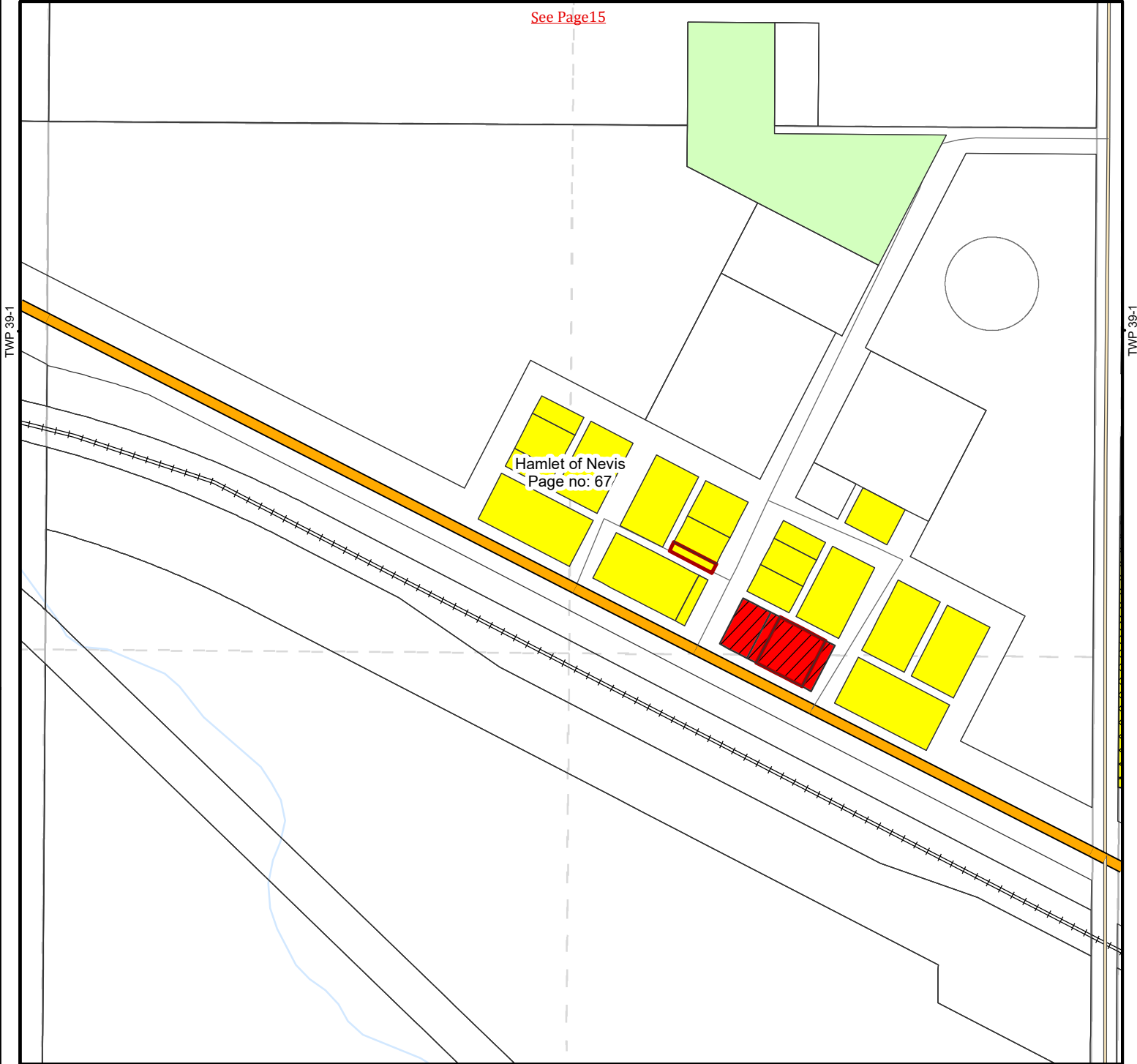
1:5,500



www.stettlercounty.ca



See Page 15



Zoning Symbology

	A		CRA		HWY-MU
	AD		CRR		IND
	C		DCD		MHP
	CR		HC		PS
	CR-EQ		HR		RF
	CR-SL		HWY-C		RR
			RR-CS		

Transportation

	Railway
	Highway
	Secondary Highway
	County Road
	Other

Hydrography

	River
	Lake

Township System

	Quarter Section
	LSD

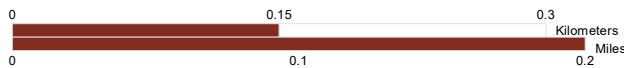
See Page 15

Legend

Urban Areas

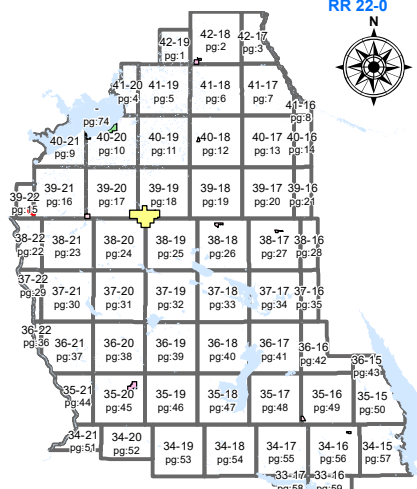
	Crown		Town
	County of Stettler		Village
	Municipally Owned		Summer Village

1:4,250



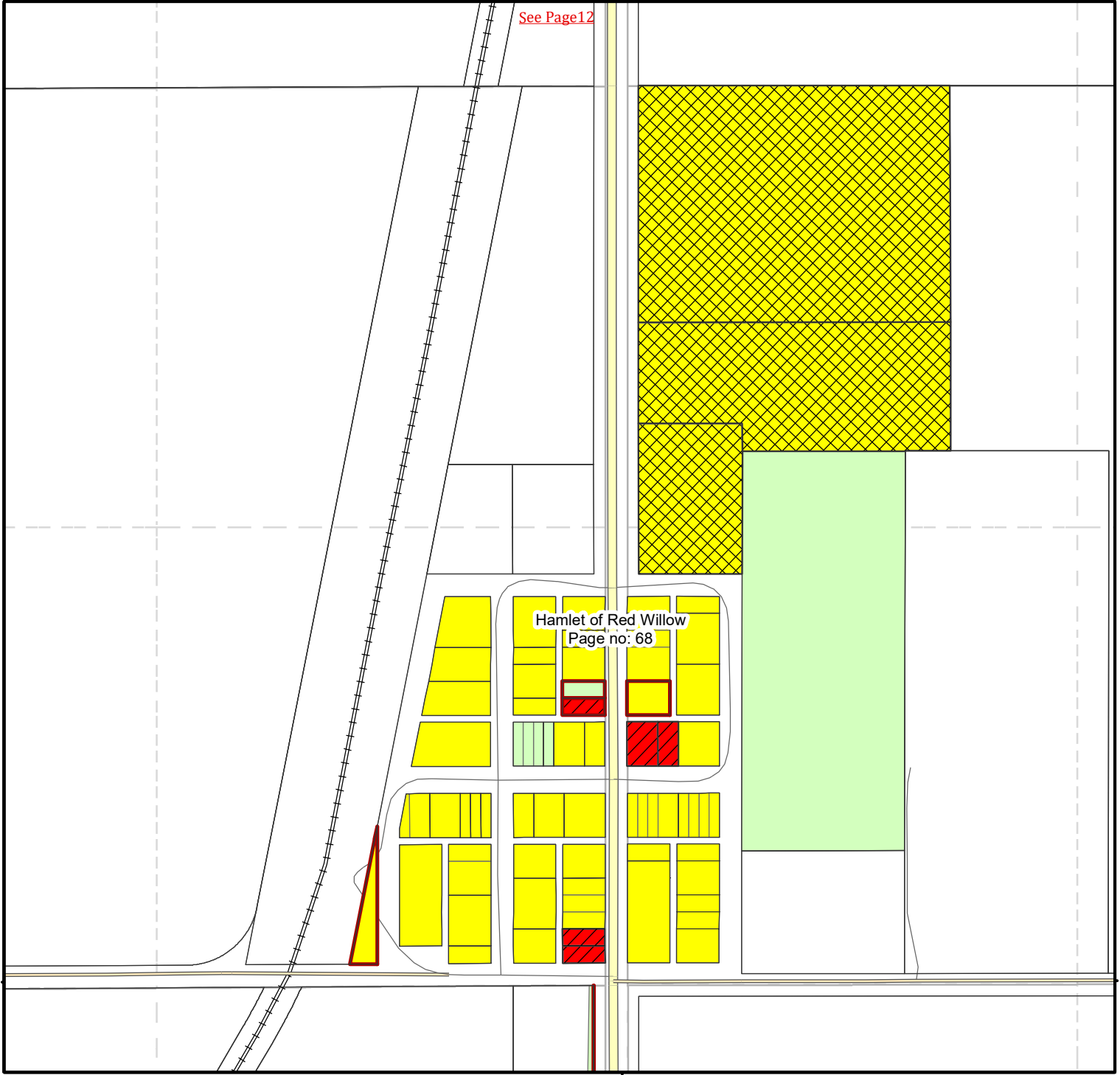
www.stettlercounty.ca

RR 22-0



RR 18-5

See Page 12



See Page 12
Legend

Zoning Symbology

A	CRA	HWY-MU
AD	CRR	IND
C	DCD	MHP
CR	HC	PS
CR-EQ	HR	RF
CR-SL	HWY-C	RR
	RR-CS	

Transportation

Railway
Highway
Secondary Highway
County Road
Other

Hydrography

River
Lake

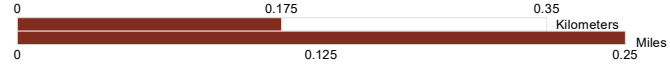
Township System

Quarter Section
LSD

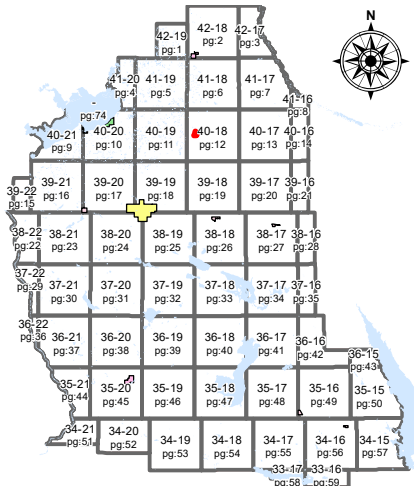
Urban Areas

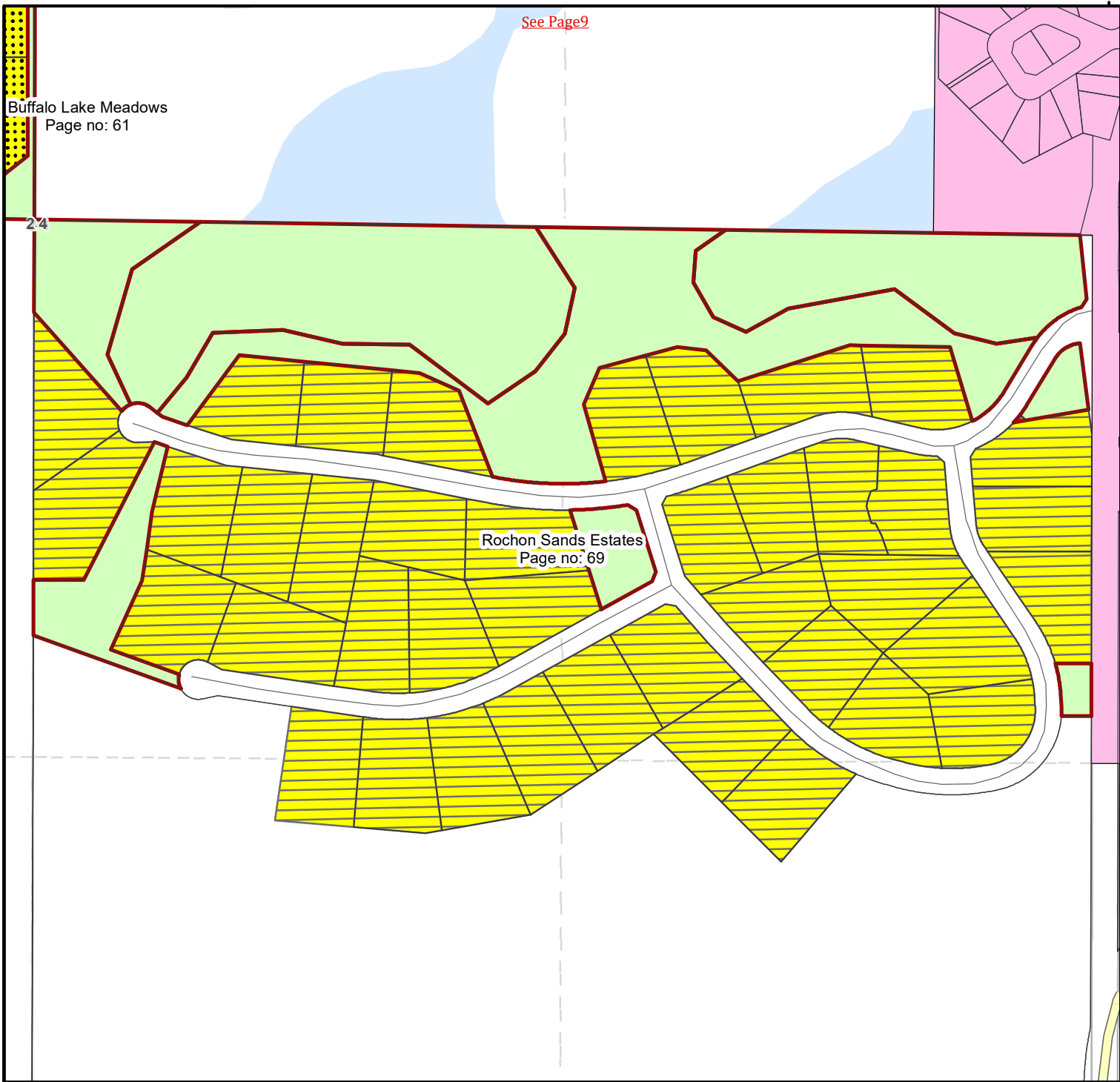
Crown	Town
County of Stettler	Village
Municipally Owned	Summer Village

1:5,000



www.stettlercounty.ca





Zoning Symbology

A	CRA	HWY-MU
AD	CRR	IND
C	DCD	MHP
CR	HC	PS
CR-EQ	HR	RF
CR-SL	HWY-C	RR
	RR-CS	

Transportation

Railway
Highway
Secondary Highway
County Road
Other

Hydrography

River
Lake

Township System

Quarter Section
LSD

Legend

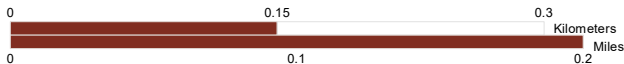
See Page 9

Urban Areas

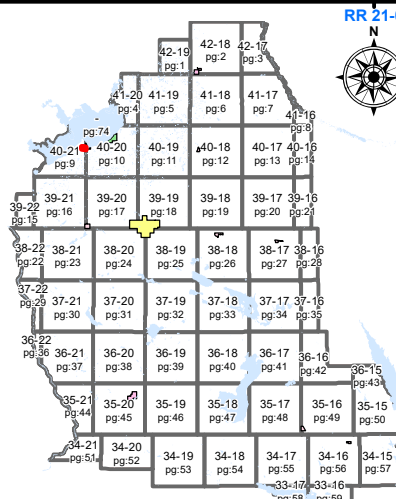
Crown	Town
County of Stettler	Village
Municipally Owned	Summer Village



1:4,250



www.stettlercounty.ca

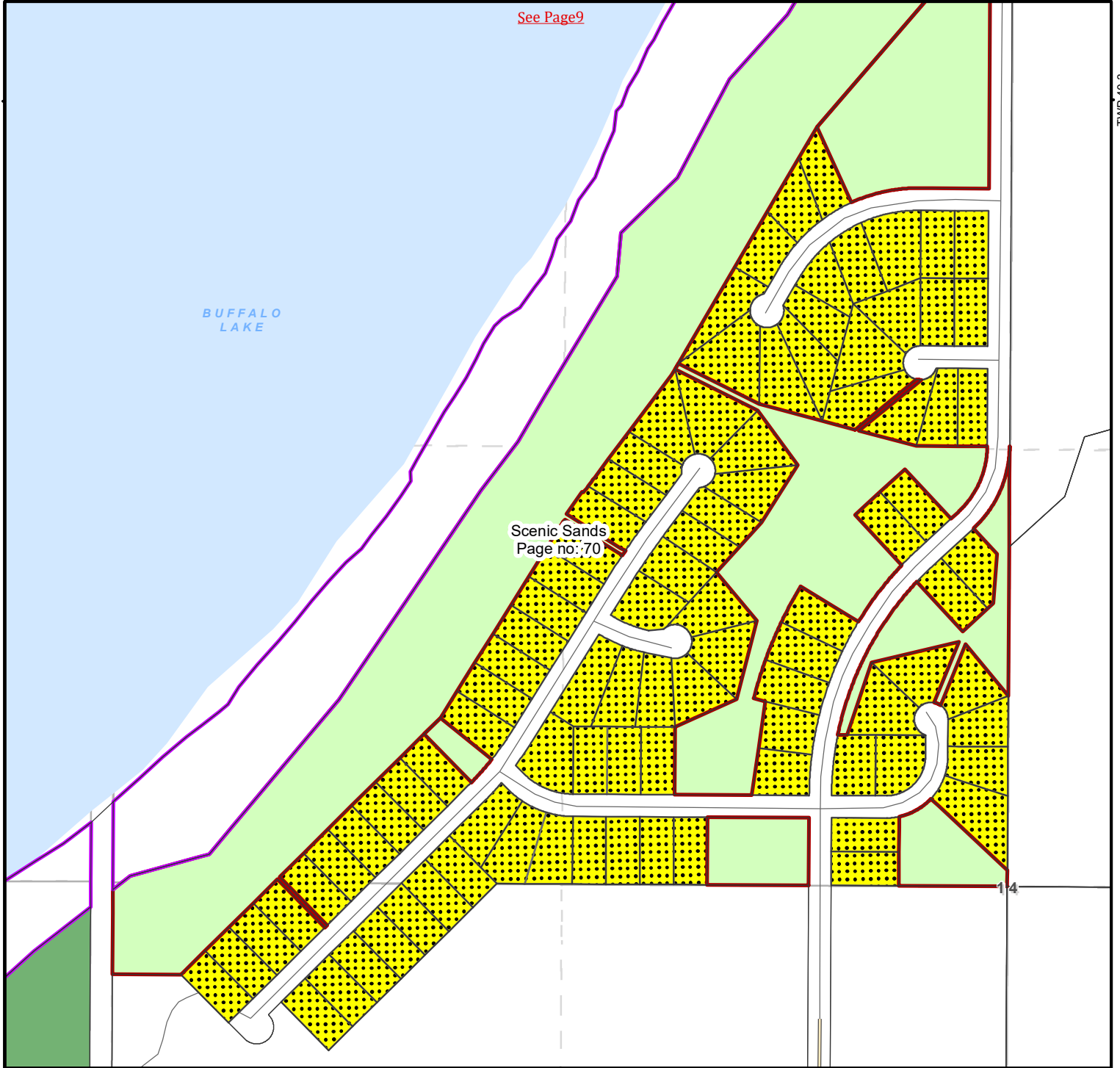


RR 21-2

See Page 9

TWP 40-3

TWP 40-3



Scenic Sands
Page no: 70

RR 21-2

Legend

See Page 9

Zoning Symbology

A	CRA	HWY-MU
AD	CRR	IND
C	DCD	MHP
CR	HC	PS
CR-EQ	HR	RF
CR-SL	HWY-C	RR
		RR-CS

Transportation

	Railway
	Highway
	Secondary Highway
	County Road
	Other

Hydrography

	River
	Lake

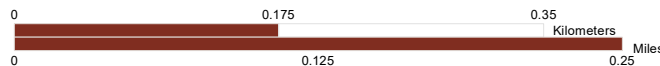
Township System

	Quarter Section
	LSD

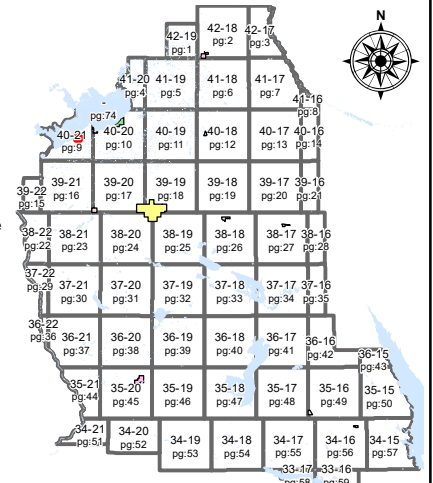
Urban Areas

	Crown		Town
	County of Stettler		Village
	Municipally Owned		Summer Village

1:5,000



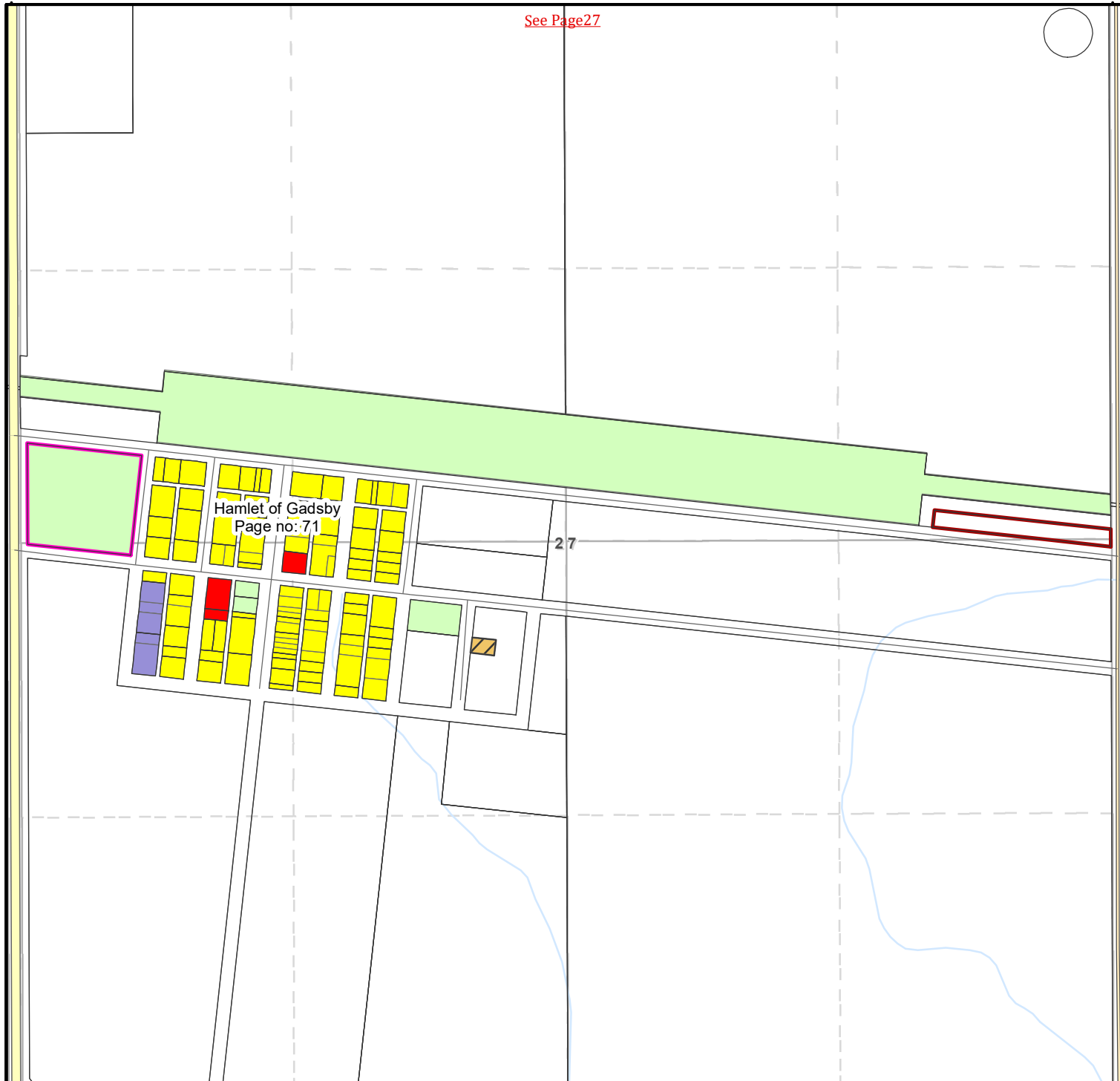
www.stettlercounty.ca



RR 17-3

RR 17-2

See Page 27



RR 17-3

RR 17-2

Legend

Zoning Symbology

A	CRA	HWY-MU
AD	CRR	IND
C	DCD	MHP
CR	HC	PS
CR-EQ	HR	RF
CR-SL	HWY-C	RR
	RR-CS	

Transportation

Railway
Highway
Secondary Highway
County Road
Other

Hydrography

River
Lake

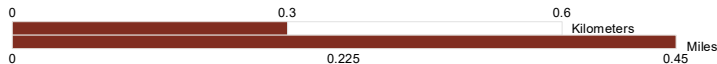
Township System

Quarter Section
LSD

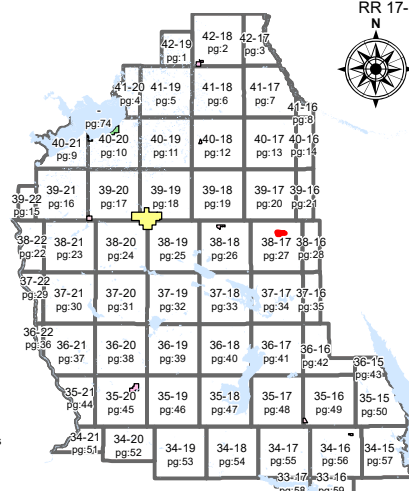
Urban Areas

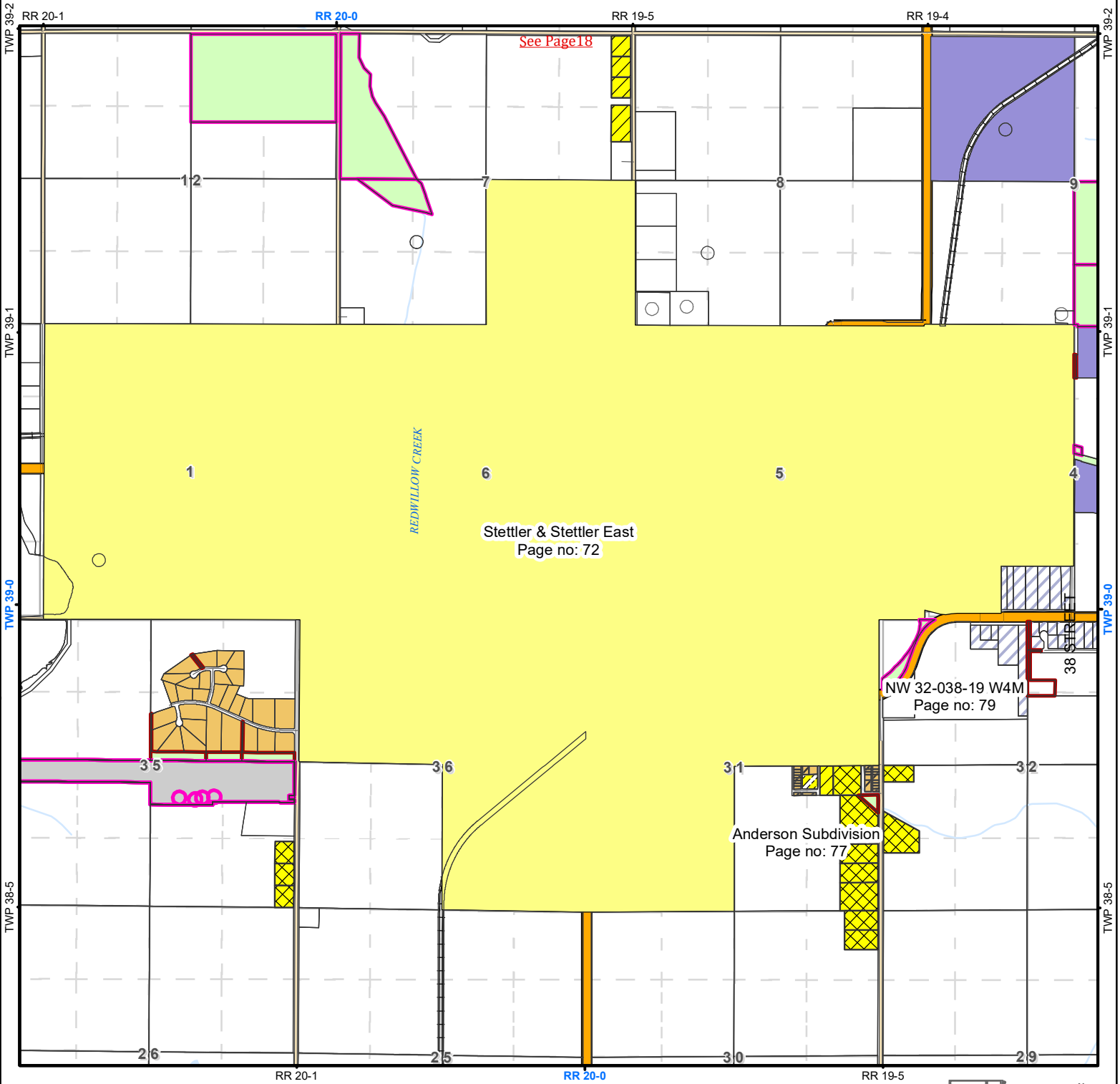
Crown	Town
County of Stettler	Village
Municipally Owned	Summer Village

1:8,250



www.stettlercounty.ca





Stettler & Stettler East
Page no: 72

NW 32-038-19 W4M
Page no: 79

Anderson Subdivision
Page no: 77

Legend

Zoning Symbology

A	CRA	HWY-MU
AD	CRR	IND
C	DCD	MHP
CR	HC	PS
CR-EQ	HR	RF
CR-SL	HWY-C	RR
	RR-CS	

Transportation

Railway
Highway
Secondary Highway
County Road
Other

Hydrography

River
Lake

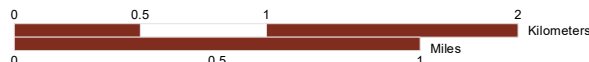
Township System

Quarter Section
LSD

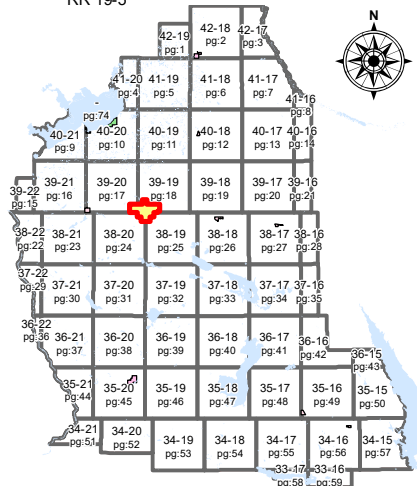
Urban Areas

Crown	Town
County of Stettler	Village
Municipally Owned	Summer Village

1:30,000



www.stettlercounty.ca

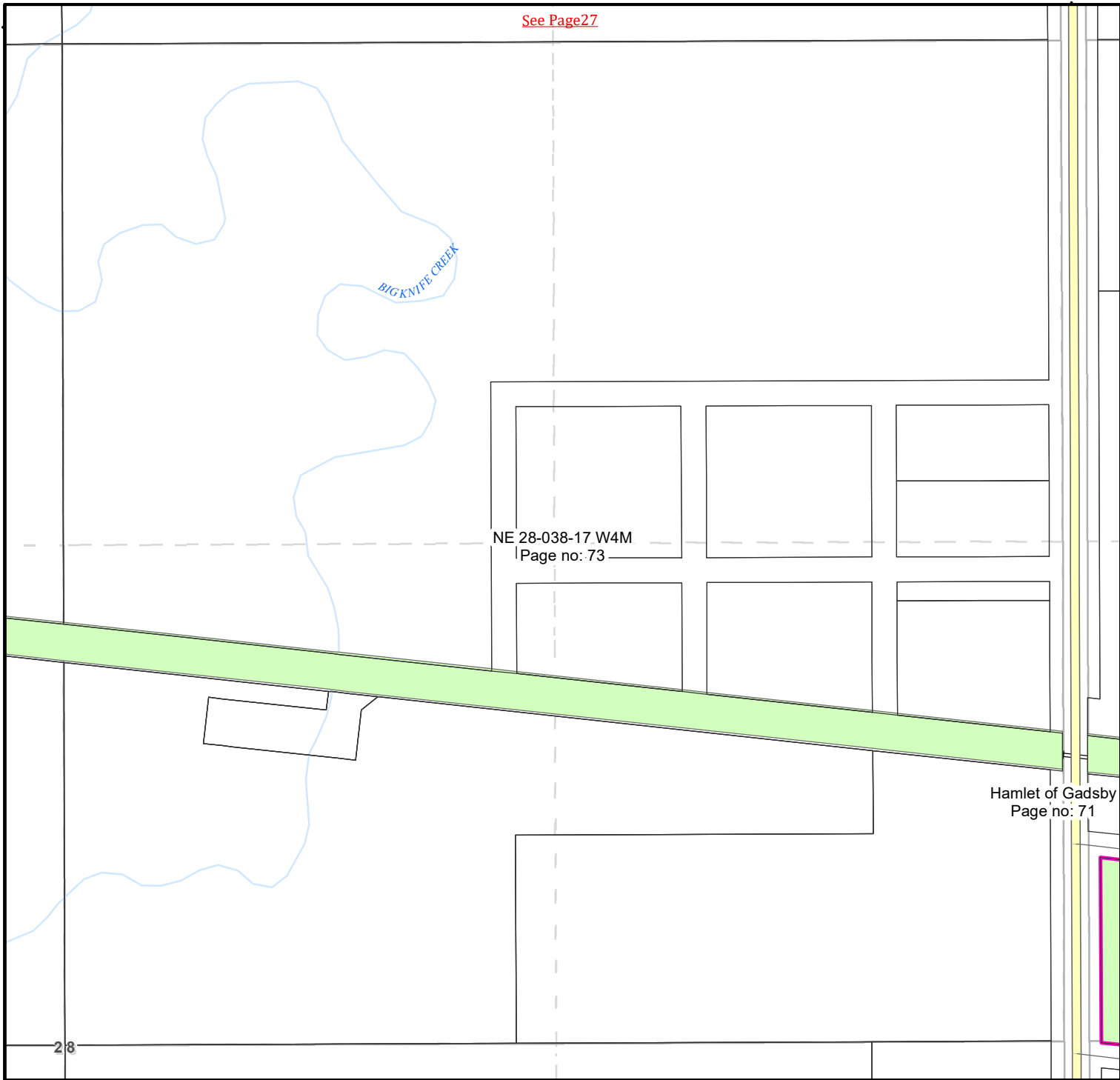


TWP 38-5

RR 17-3

TWP 38-5

See Page 27



Zoning Symbology

A	CRA	HWY-MU
AD	CRR	IND
C	DCD	MHP
CR	HC	PS
CR-EQ	HR	RF
CR-SL	HWY-C	RR
	RR-CS	

Transportation

Railway
Highway
Secondary Highway
County Road
Other

Hydrography

River
Lake

Township System

Quarter Section
LSD

See Page 27

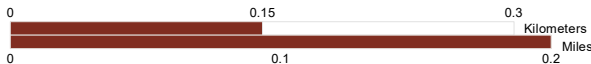
Legend

Urban Areas

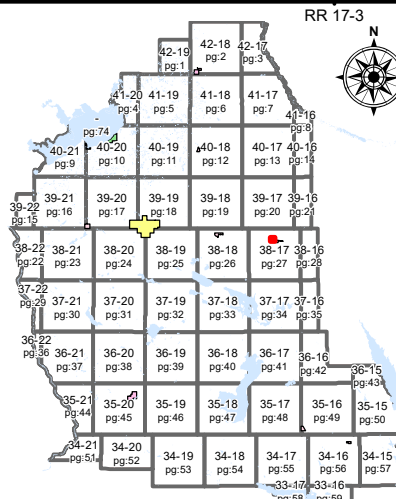
Crown	Town
County of Stettler	Village
Municipally Owned	Summer Village



1:4,500



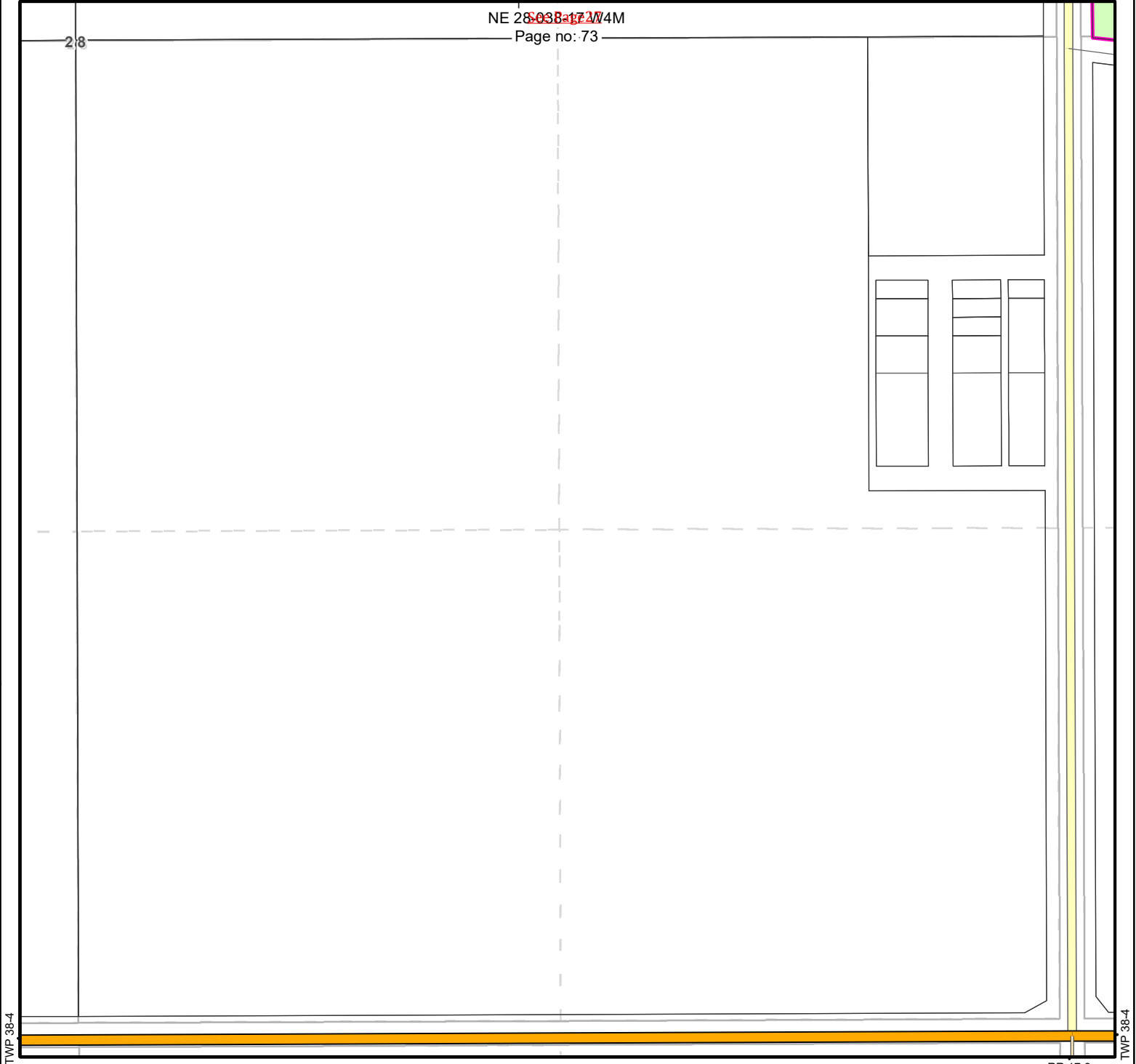
www.stettlercounty.ca



NE 28-038-17 W4M

Page no: 73

28



TWP 38-4

TWP 38-4

RR 17-3

Zoning Symbology

	A		CRA		HWY-MU
	AD		CRR		IND
	C		DCD		MHP
	CR		HC		PS
	CR-EQ		HR		RF
	CR-SL		HWY-C		RR
			RR-CS		

Transportation

	Railway
	Highway
	Secondary Highway
	County Road
	Other

Hydrography

	River
	Lake

Township System

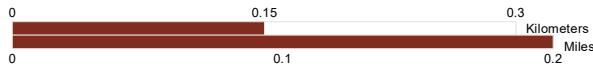
	Quarter
	Section
	LSD

Legend

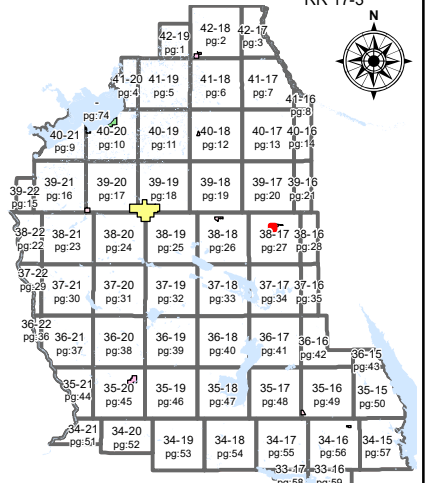
Urban Areas

	Crown		Town
	County of Stettler		Village
	Municipally Owned		Summer Village

1:4,500



www.stettlercounty.ca

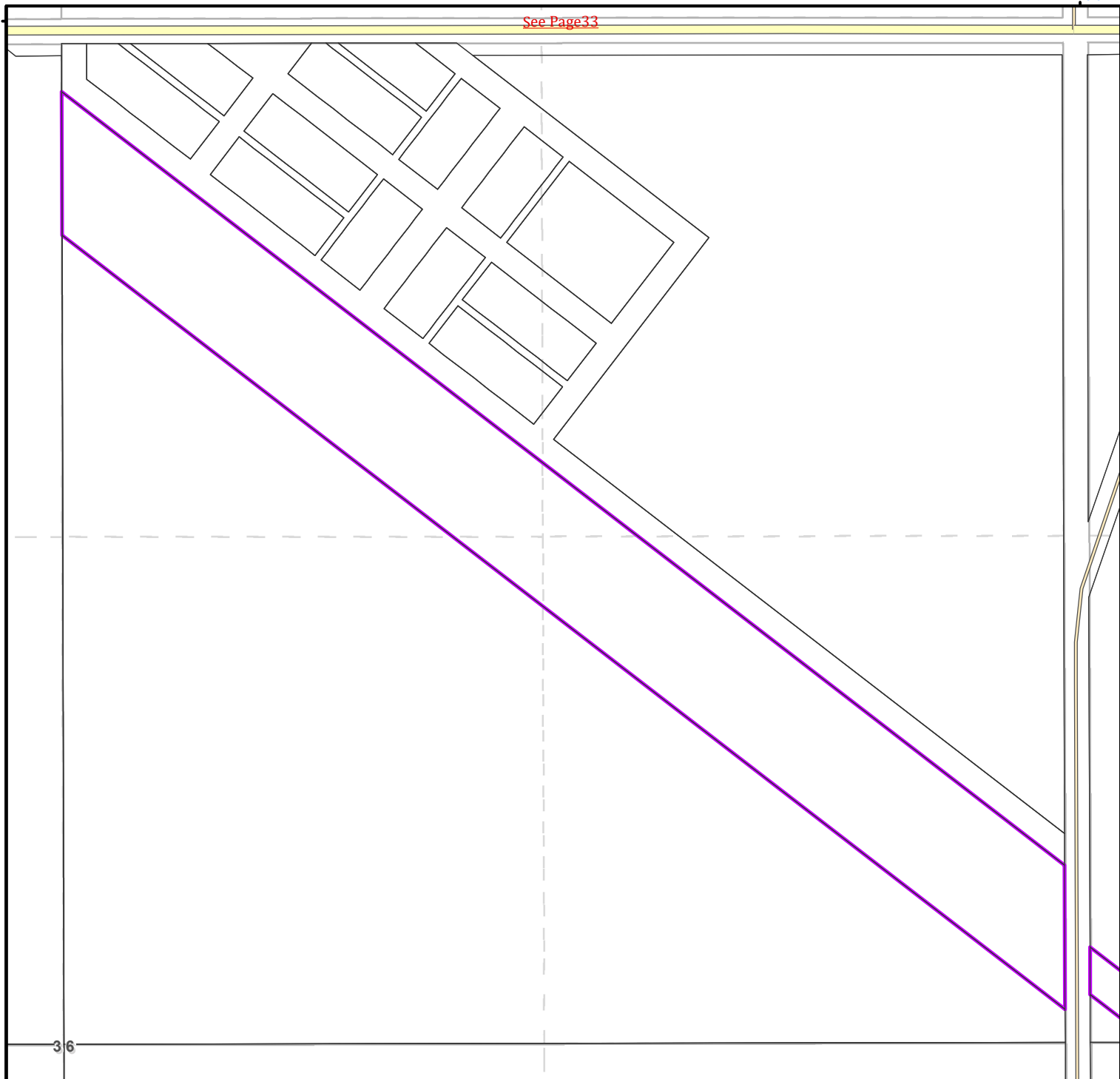


TWP 37-0

RR 18-0

TWP 37-0

See Page 33



See Page 40
Legend

Zoning Symbology

- | | | |
|-------|-------|--------|
| A | CRA | HWY-MU |
| AD | CRR | IND |
| C | DCD | MHP |
| CR | HC | PS |
| CR-EQ | HR | RF |
| CR-SL | HWY-C | RR |
| | RR-CS | |

Transportation

- Railway
- Highway
- Secondary Highway
- County Road
- Other

Hydrography

- River
- Lake

Township System

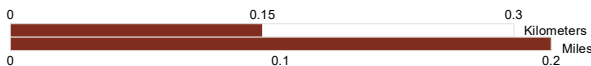
- Quarter Section
- LSD

Urban Areas

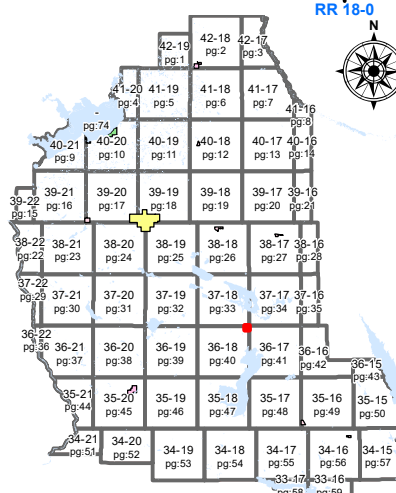
- Crown
- Town
- County of Stettler
- Municipally Owned
- Village
- Summer Village



1:4,500



www.stettlercounty.ca

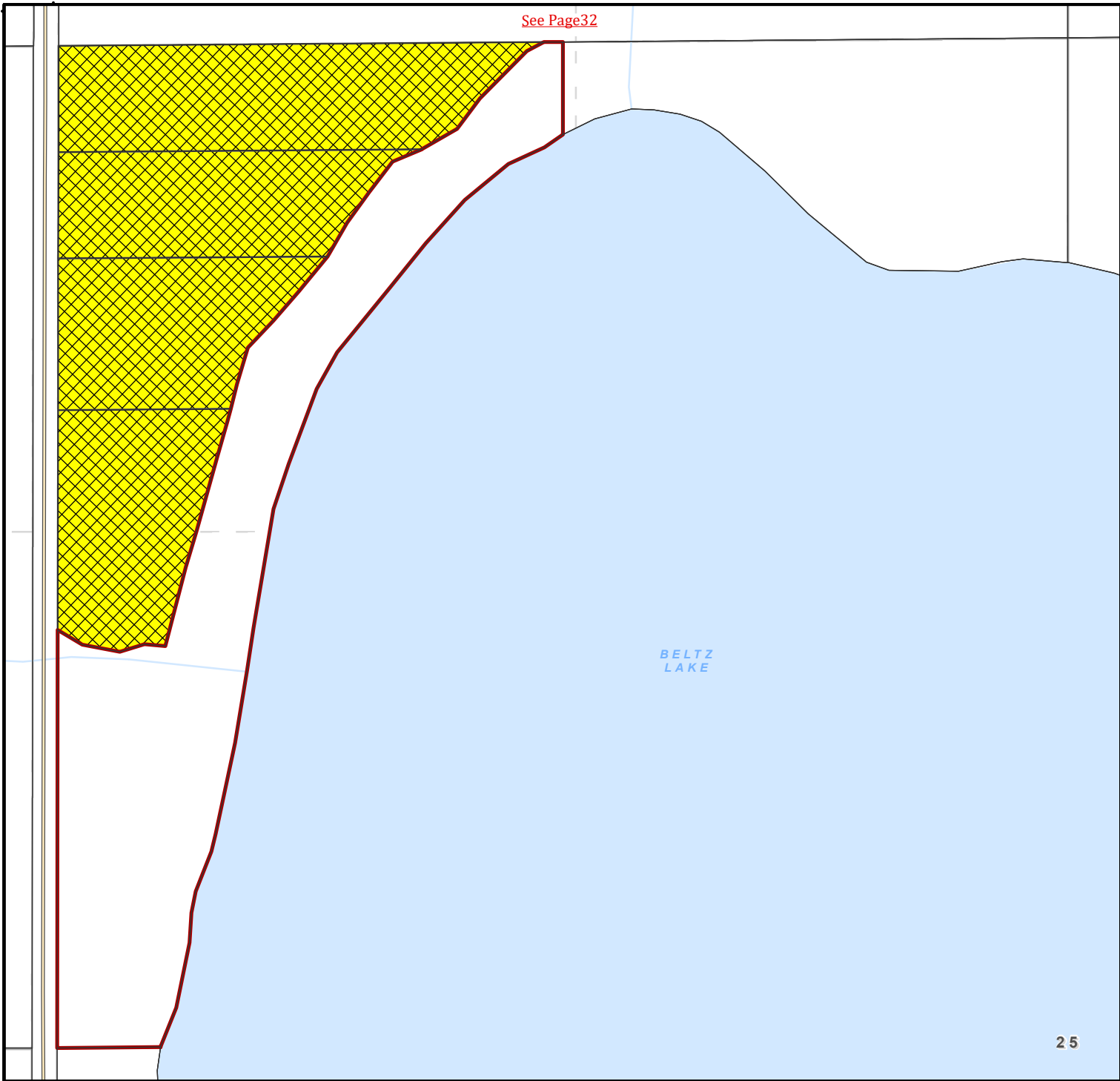


TWP 37-5

RR 19-1

See Page 32

TWP 37-5



25

RR 19-1

See Page 32
Legend

Zoning Symbology

A	CRA	HWY-MU
AD	CRR	IND
C	DCD	MHP
CR	HC	PS
CR-EQ	HR	RF
CR-SL	HWY-C	RR
	RR-CS	

Transportation

Railway
Highway
Secondary Highway
County Road
Other

Hydrography

River
Lake

Township System

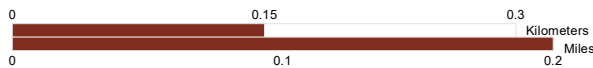
Quarter Section
LSD

Urban Areas

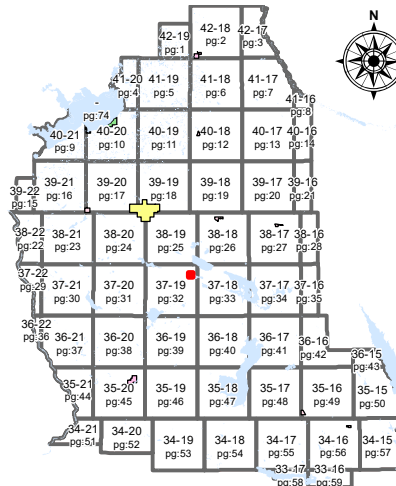
Crown	Town
County of Stettler	Village
Municipally Owned	Summer Village

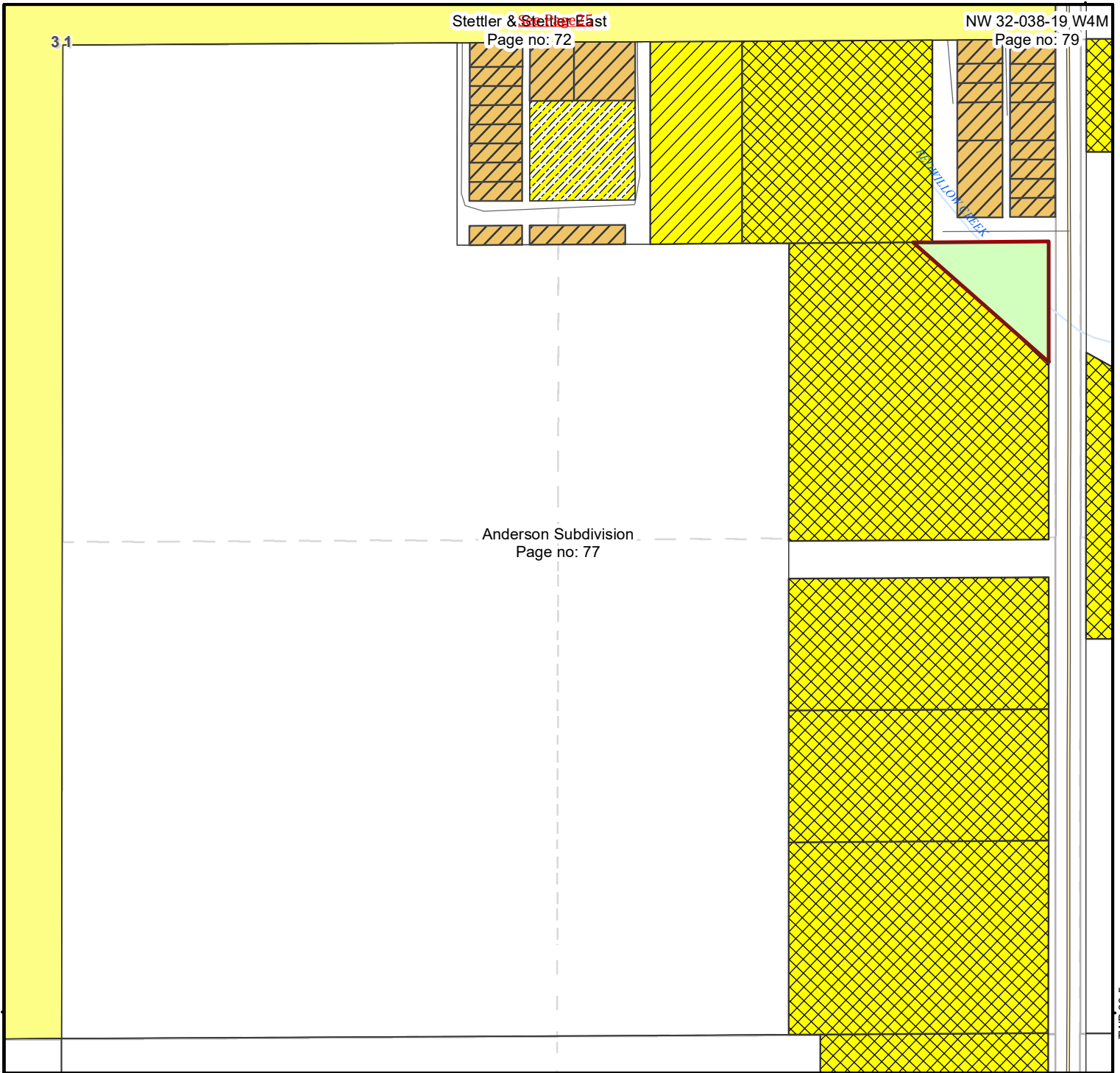


1:4,500



www.stettlercounty.ca





Stettler & Stettler East
Page no: 72

NW 32-038-19 W4M
Page no: 79

Anderson Subdivision
Page no: 77

Legend

Zoning Symbology

A	CRA	HWY-MU
AD	CRR	IND
C	DCD	MHP
CR	HC	PS
CR-EQ	HR	RF
CR-SL	HWY-C	RR
	RR-CS	

Transportation

Railway
Highway
Secondary Highway
County Road
Other

Hydrography

River
Lake

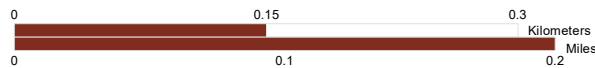
Township System

Quarter Section
LSD

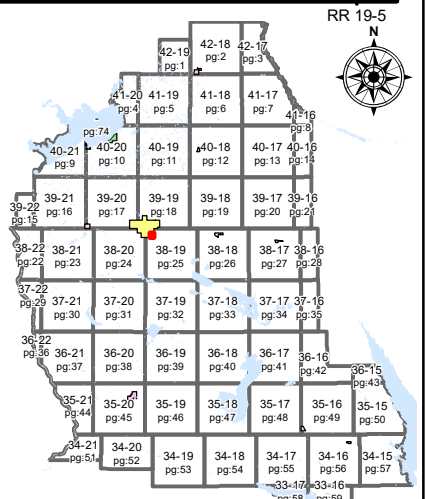
Urban Areas

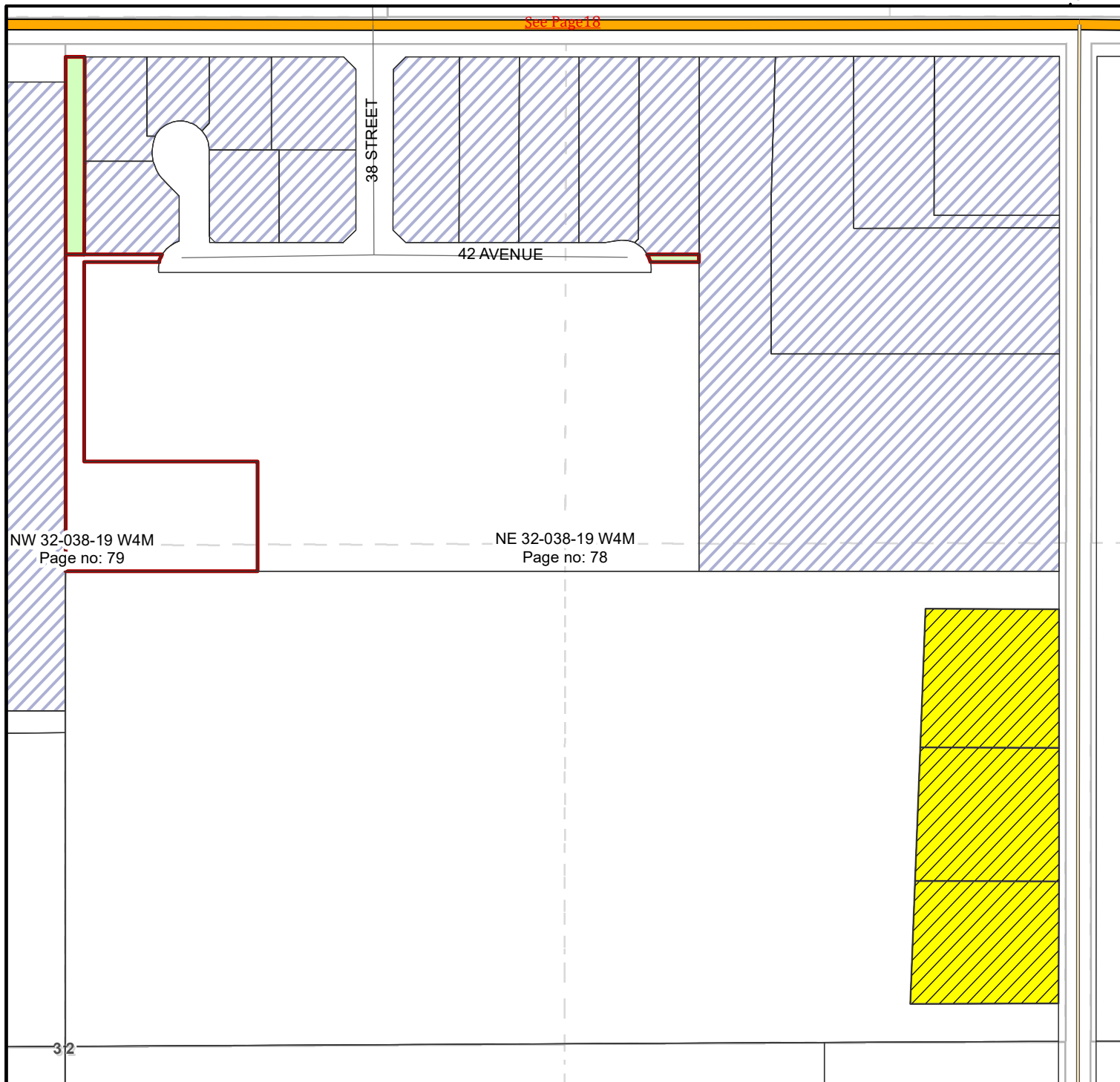
Crown	Town
County of Stettler	Village
Municipally Owned	Summer Village

1:4,500



www.stettlercounty.ca





See Page 18

NE 32-038-19 W4M
Page no: 78

NW 32-038-19 W4M
Page no: 79

See Page 25
Legend

Zoning Symbology

	A		CRA		HWY-MU
	AD		CRR		IND
	C		DCD		MHP
	CR		HC		PS
	CR-EQ		HR		RF
	CR-SL		HWY-C		RR
					RR-CS

Transportation

	Railway
	Highway
	Secondary Highway
	County Road
	Other

Hydrography

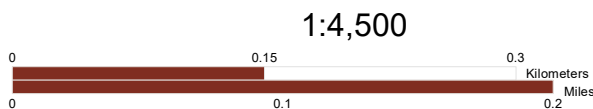
	River
	Lake

Township System

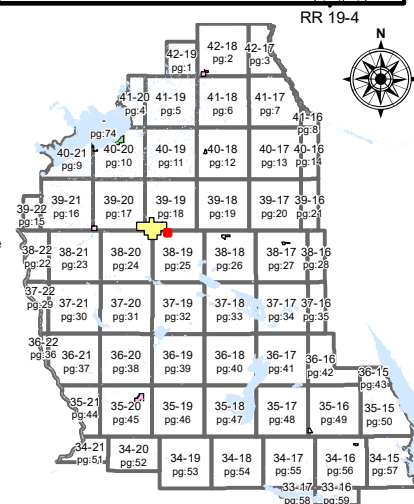
	Quarter Section
	LSD

Urban Areas

	Crown		Town
	County of Stettler		Village
	Municipally Owned		Summer Village



www.stettlercounty.ca



RR 19-5

Stettler & Stettler East
Page no: 72

See Page 18

NW 32-038-19 W4M
Page no: 79

NE 32-038-19 W4M
Page no: 78

Anderson Subdivision
Page no: 77

RR 19-5

See Page 25
Legend

Zoning Symbology

Transportation

	Railway
	Highway
	Secondary Highway
	County Road
	Other

Hydrography

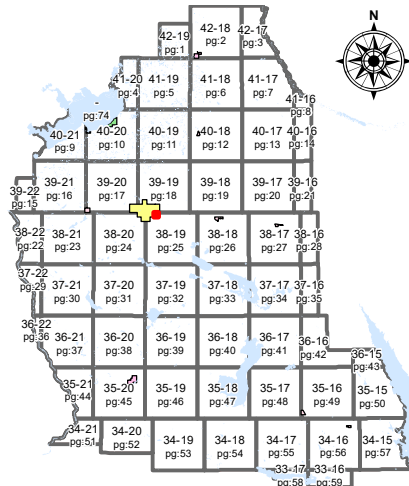
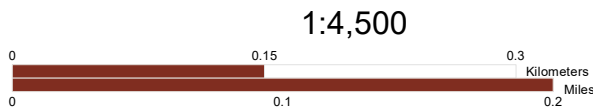
	River
	Lake

Township System

	Quarter Section
	LSD

Urban Areas

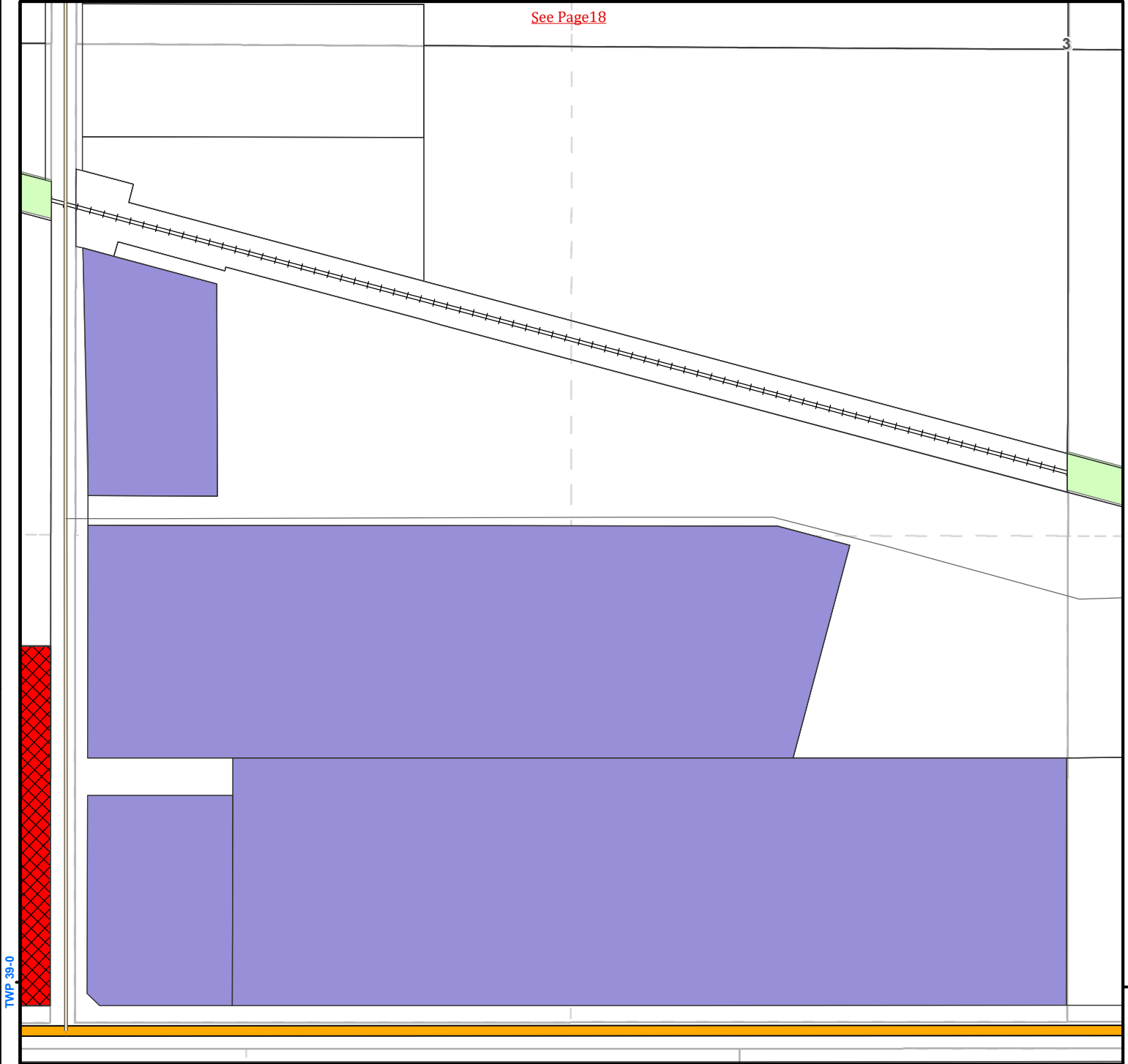
	Crown		Town
	County of Stettler		Village
	Municipally Owned		Summer Village



RR 19-3

See Page 18

3



Zoning Symbology

A	CRA	HWY-MU
AD	CRR	IND
C	DCD	MHP
CR	HC	PS
CR-EQ	HR	RF
CR-SL	HWY-C	RR
		RR-CS

Transportation

	Railway
	Highway
	Secondary Highway
	County Road
	Other

Hydrography

	River
	Lake

Township System

	Quarter Section
	LSD

See Page 18

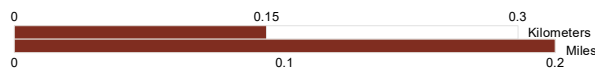
Legend

Urban Areas

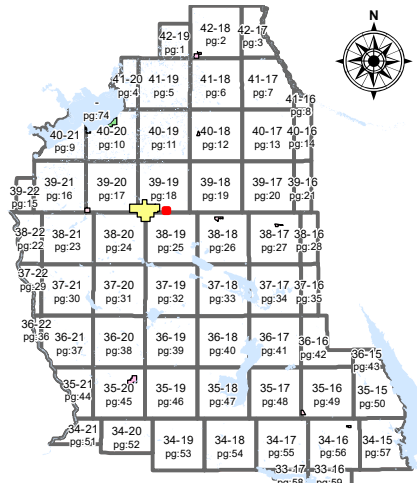
	Crown		Town
	County of Stettler		Village
	Municipally Owned		Summer Village

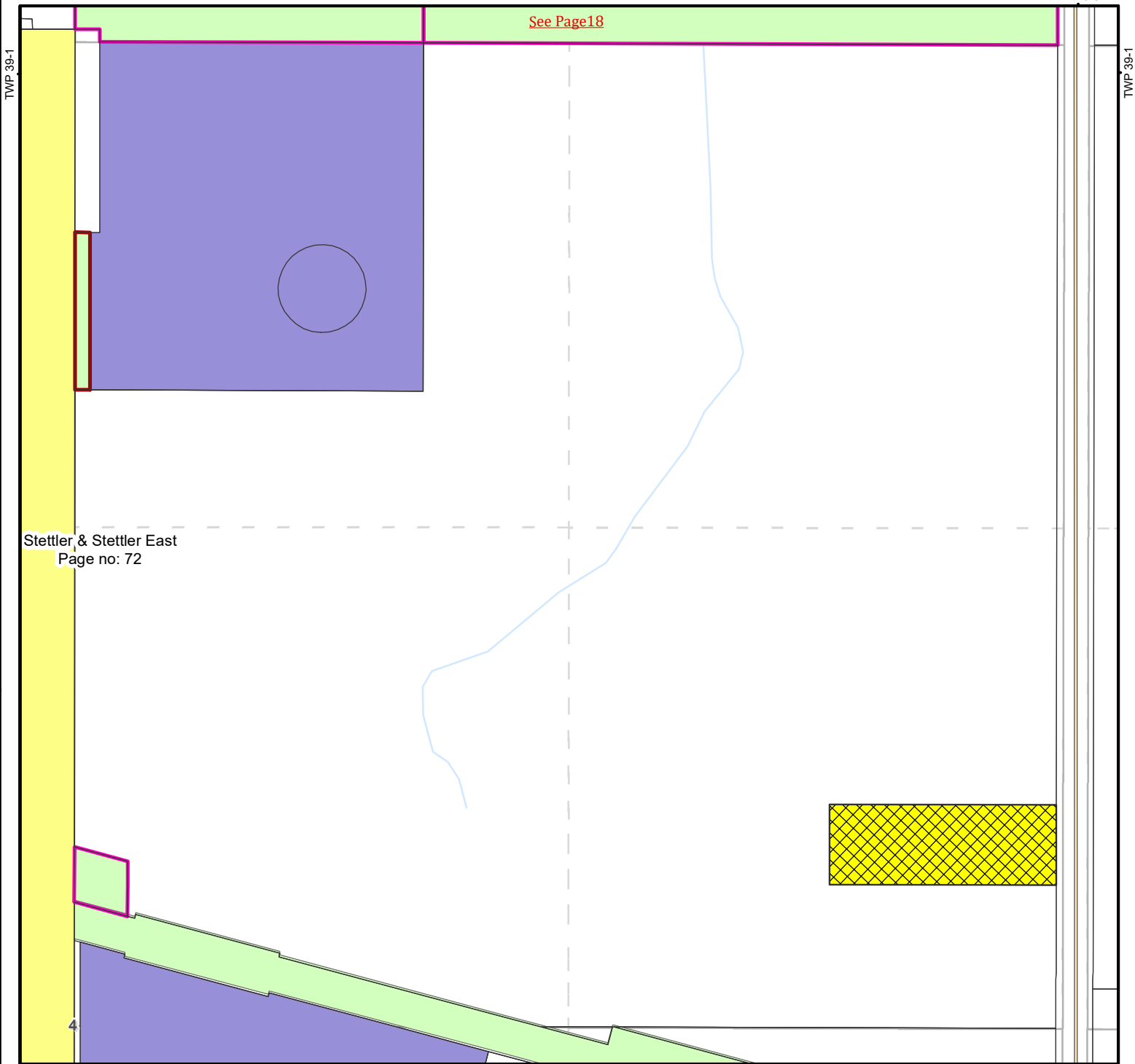


1:4,500



www.stettlercounty.ca





Zoning Symbology

	A		CRA		IND
	AD		CRR		DCD
	C		DCD		MHP
	CR		HC		PS
	CR-EQ		HR		RF
	CR-SL		HWY-C		RR
			RR-CS		

Transportation

	Railway
	Highway
	Secondary Highway
	County Road
	Other

Hydrography

	River
	Lake

Township System

	Quarter
	Section
	LSD

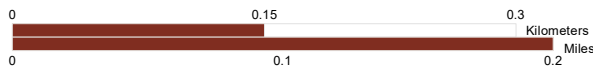
Legend

Urban Areas

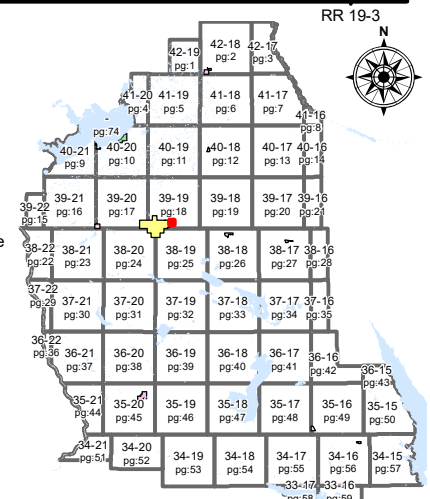
	Crown		Town
	County of Stettler		Village
	Municipally Owned		Summer Village



1:4,500



www.stettlercounty.ca



RR 19-4

See Page 18

Stettler & Stettler East
Page no: 72

NW 32-038-19 W4M
Page no: 79

NE 32-038-19 W4M
Page no: 78

Zoning Symbology

	A		CRA		HWY-MU
	AD		CRR		IND
	C		DCD		MHP
	CR		HC		PS
	CR-EQ		HR		RF
	CR-SL		HWY-C		RR
			RR-CS		

Transportation

	Railway
	Highway
	Secondary Highway
	County Road
	Other

Hydrography

	River
	Lake

Township System

	Quarter Section
	LSD

See Page 18

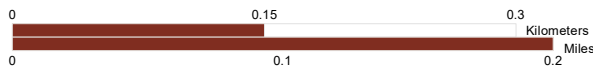
Legend

Urban Areas

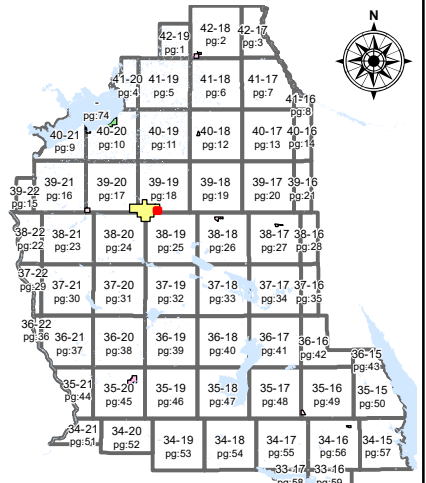
	Crown		Town
	County of Stettler		Village
	Municipally Owned		Summer Village



1:4,500



www.stettlercounty.ca

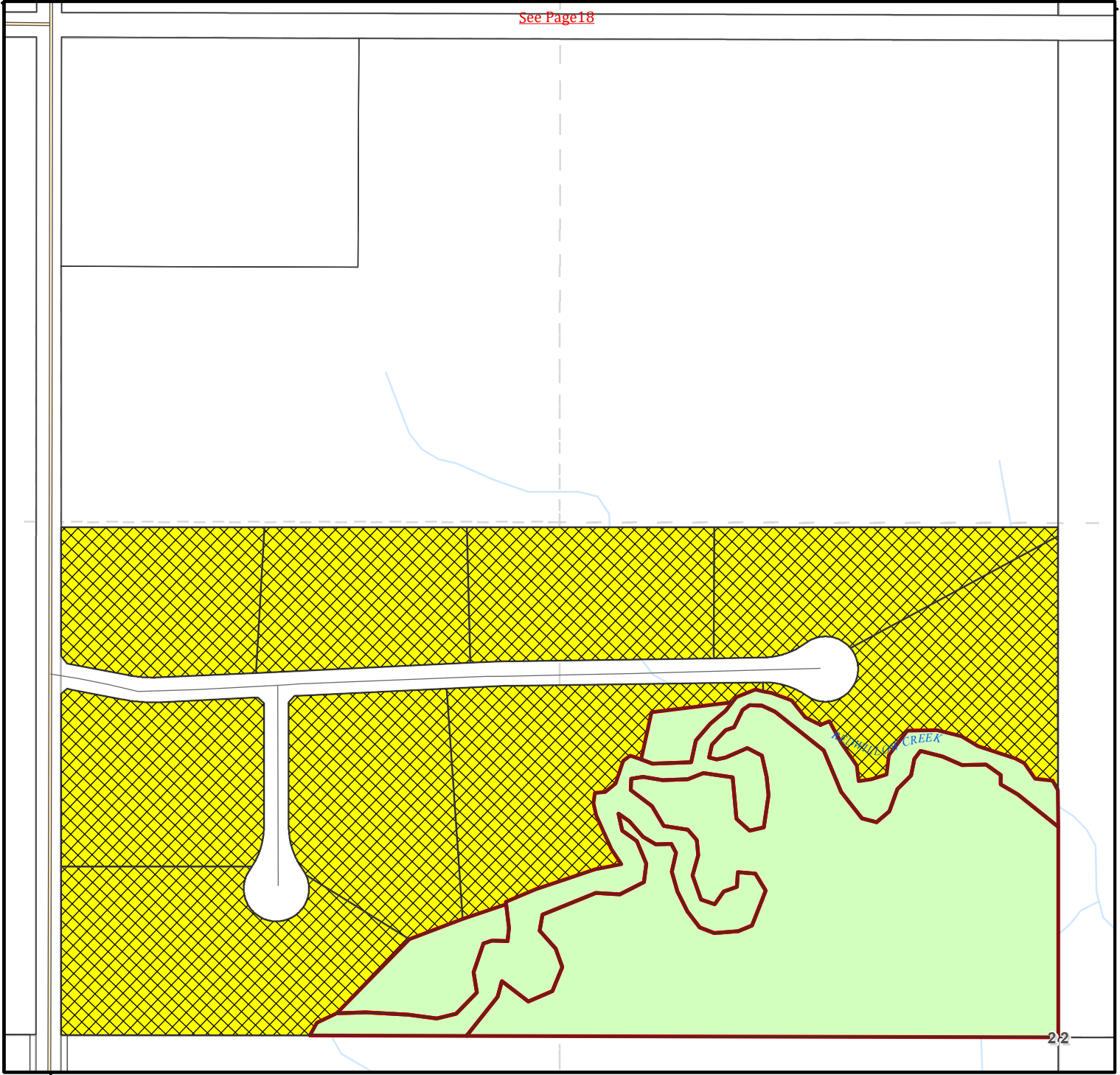


TWP 39-4

TWP 39-4

RR 19-3

See Page 18



RR 19-3

2-2

See Page 18
Legend

Zoning Symbology

A	CRA	HWY-MU
AD	CRR	IND
C	DCD	MHP
CR	HC	PS
CR-EQ	HR	RF
CR-SL	HWY-C	RR
	RR-CS	

Transportation

Railway
Highway
Secondary Highway
County Road
Other

Hydrography

River
Lake

Township System

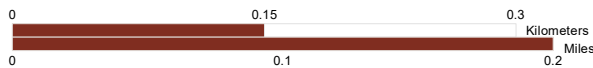
Quarter
Section
LSD

Urban Areas

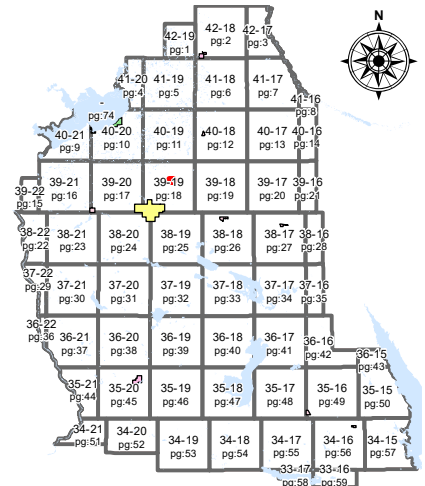
Crown	Town
County of Stettler	Village
Municipally Owned	Summer Village



1:4,500



www.stettlercounty.ca

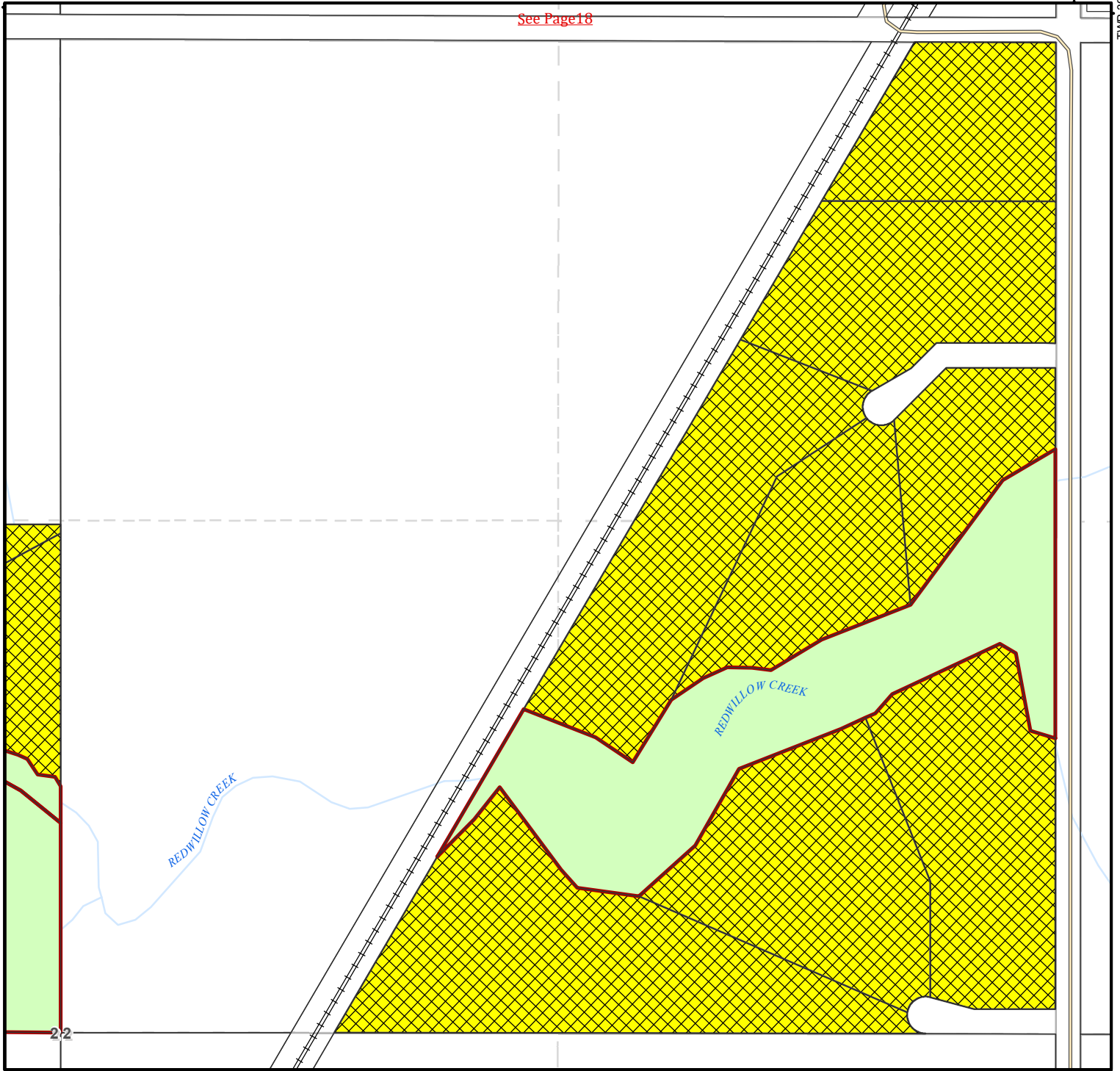


TWP 39-4

RR 19-2

TWP 39-4

See Page 18



Legend

See Page 18

Zoning Symbology

	A		CRA		HWY-MU
	AD		CRR		IND
	C		DCD		MHP
	CR		HC		PS
	CR-EQ		HR		RF
	CR-SL		HWY-C		RR
			RR-CS		

Transportation

	Railway
	Highway
	Secondary Highway
	County Road
	Other

Hydrography

	River
	Lake

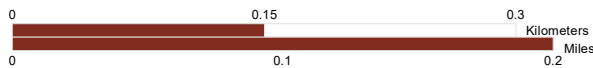
Township System

	Quarter Section
	LSD

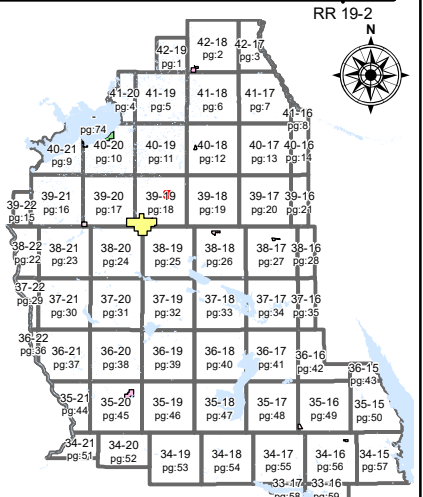
Urban Areas

	Crown		Town
	County of Stettler		Village
	Municipally Owned		Summer Village

1:4,500

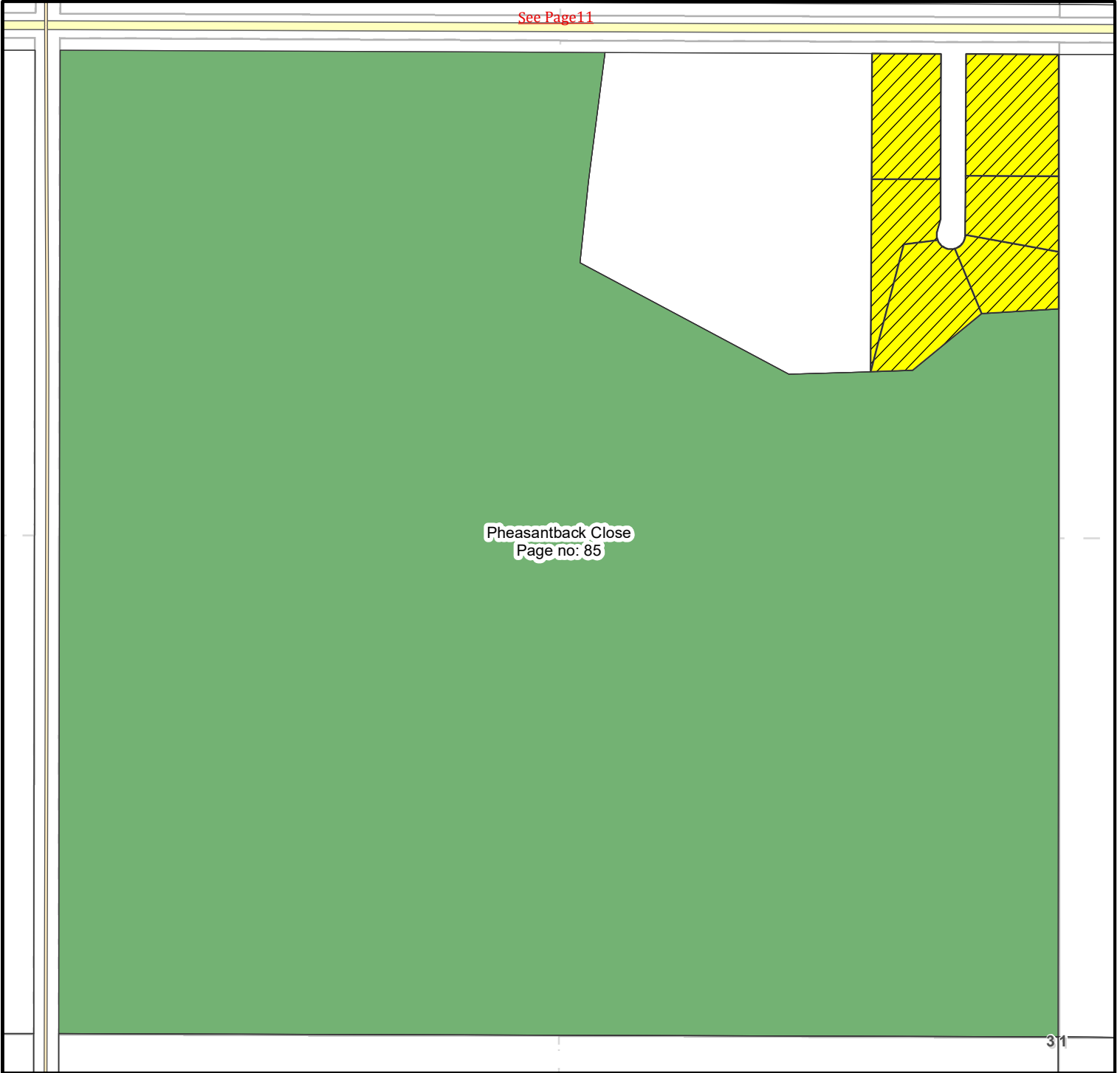


www.stettlercounty.ca



RR 20-0

See Page 11



Pheasantback Close
Page no: 85

RR 20-0

Legend

Zoning Symbology

	A		CRA		HWY-MU
	AD		CRR		IND
	C		DCD		MHP
	CR		HC		PS
	CR-EQ		HR		RF
	CR-SL		HWY-C		RR
			RR-CS		

Transportation

	Railway
	Highway
	Secondary Highway
	County Road
	Other

Hydrography

	River
	Lake

Township System

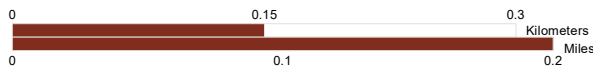
	Quarter
	Section
	LSD

Urban Areas

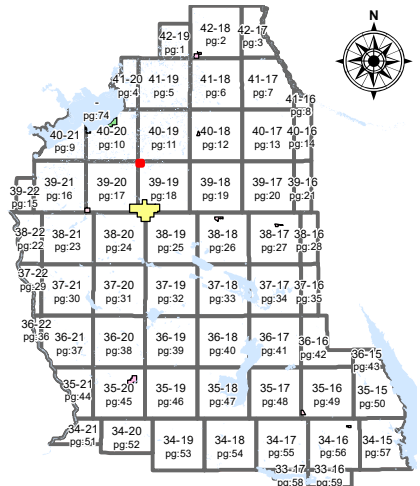
	Crown		Town
	County of Stettler		Village
	Municipally Owned		Summer Village



1:4,500



www.stettlercounty.ca



See Page 11

16

Willowglen Estates
Page no: 86

TWP 40-2

TWP 40-2

RR 19-3

Legend

Zoning Symbology

	A		CRA		HWY-MU
	AD		CRR		IND
	C		DCD		MHP
	CR		HC		PS
	CR-EQ		HR		RF
	CR-SL		HWY-C		RR
			RR-CS		

Transportation

	Railway
	Highway
	Secondary Highway
	County Road
	Other

Hydrography

	River
	Lake

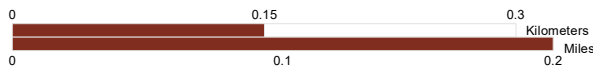
Township System

	Quarter Section
	LSD

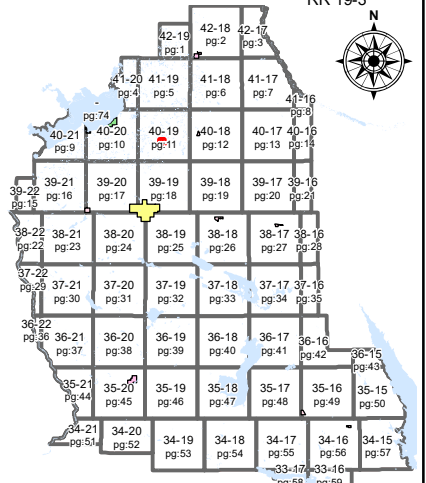
Urban Areas

	Crown		Town
	County of Stettler		Village
	Municipally Owned		Summer Village

1:4,500



www.stettlercounty.ca



TWP 34-4

TWP 34-4

RR 21-0

See Page 52

BIG VALLEY CREEK

RR 21-0

19

See Page 52
Legend

Zoning Symbology

	A		CRA		HWY-MU
	AD		CRR		IND
	C		DCD		MHP
	CR		HC		PS
	CR-EQ		HR		RF
	CR-SL		HWY-C		RR
			RR-CS		

Transportation

	Railway
	Highway
	Secondary Highway
	County Road
	Other

Hydrography

	River
	Lake

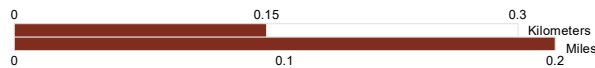
Township System

	Quarter Section
	LSD

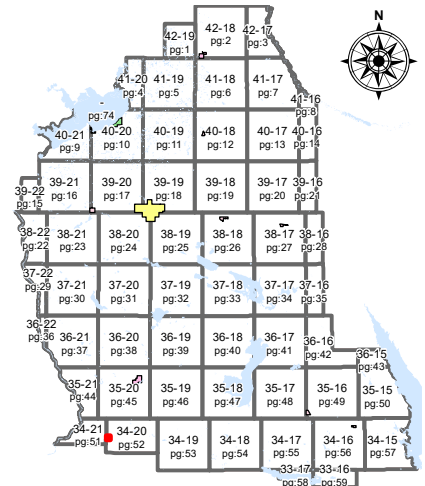
Urban Areas

	Crown		Town
	County of Stettler		Village
	Municipally Owned		Summer Village

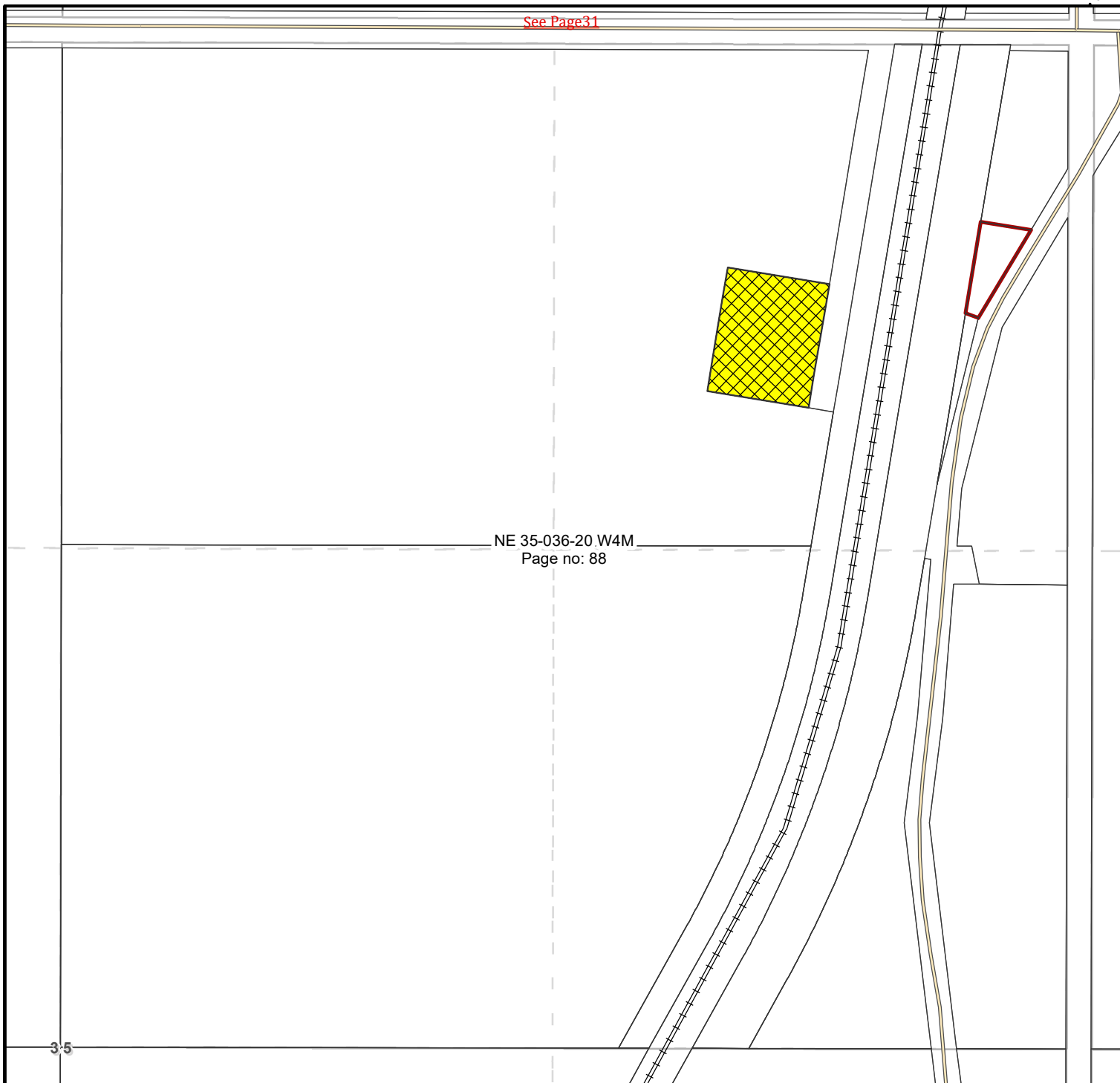
1:4,500



www.stettlercounty.ca



See Page 31



NE 35-036-20 W4M
Page no: 88

See Page 38
Legend

Zoning Symbology

A	CRA	HWY-MU
AD	CRR	IND
C	DCD	MHP
CR	HC	PS
CR-EQ	HR	RF
CR-SL	HWY-C	RR
		RR-CS

Transportation

	Railway
	Highway
	Secondary Highway
	County Road
	Other

Hydrography

	River
	Lake

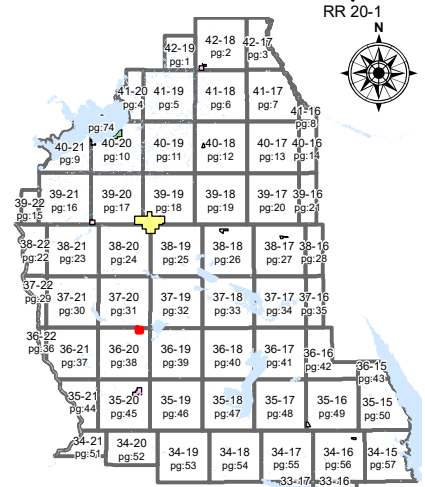
Township System

	Quarter Section
	LSD

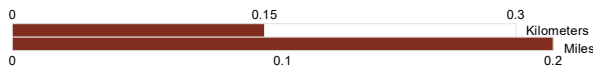
Urban Areas

	Crown		Town
	County of Stettler		Village
	Municipally Owned		Summer Village

RR 20-1

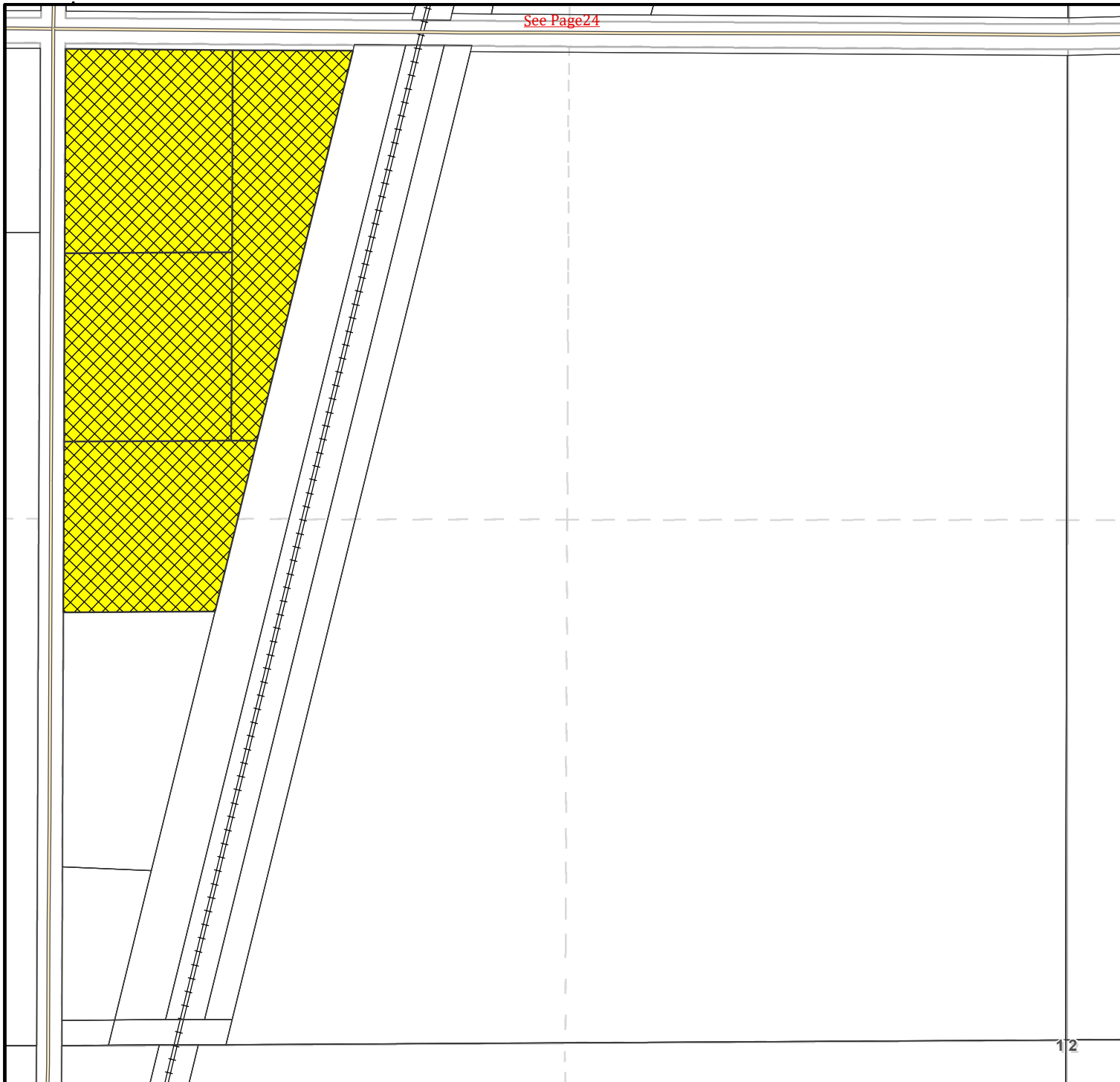


1:4,500



RR 20-1

See Page 24



12

RR 20-1

See Page 24
Legend

Zoning Symbology

A	CRA	HWY-MU
AD	CRR	IND
C	DCD	MHP
CR	HC	PS
CR-EQ	HR	RF
CR-SL	HWY-C	RR
	RR-CS	

Transportation

Railway
Highway
Secondary Highway
County Road
Other

Hydrography

River
Lake

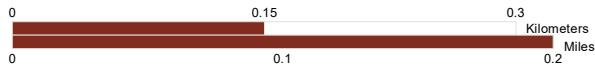
Township System

Quarter Section
LSD

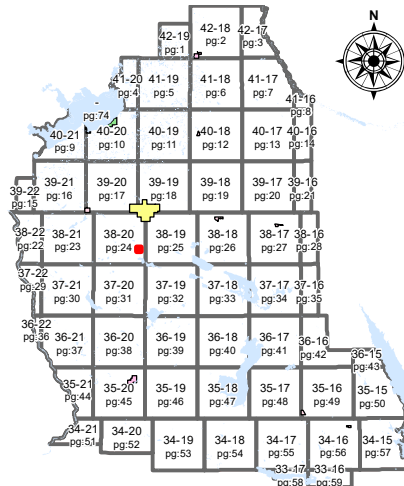
Urban Areas

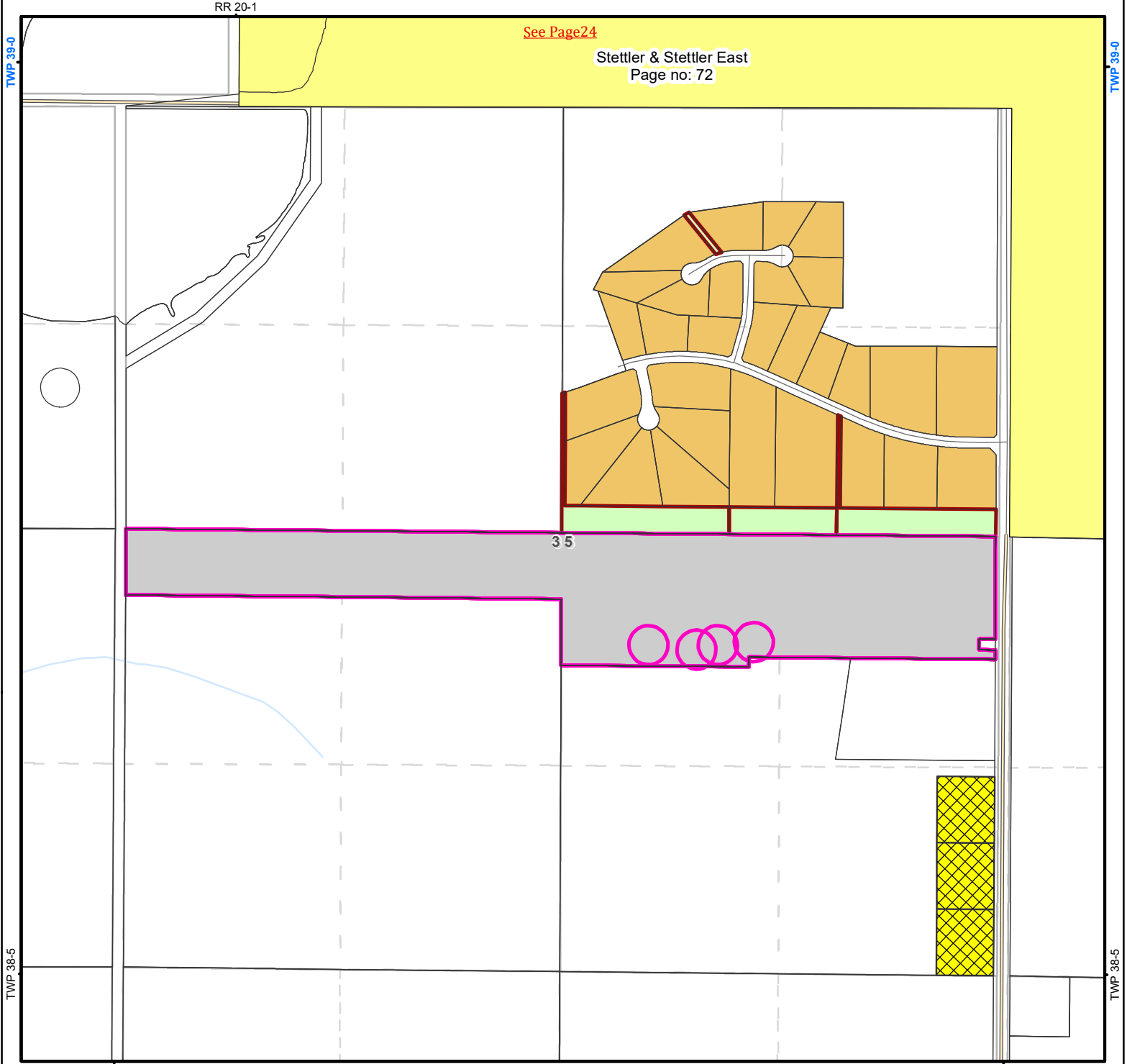
Crown	Town
County of Stettler	Village
Municipally Owned	Summer Village

1:4,500



www.stettlercounty.ca





Legend

Zoning Symbology

A	CRA	HWY-MU
AD	CRR	IND
C	DCD	MHP
CR	HC	PS
CR-EQ	HR	RF
CR-SL	HWY-C	RR
	RR-CS	

Transportation

Railway
Highway
Secondary Highway
County Road
Other

Hydrography

River
Lake

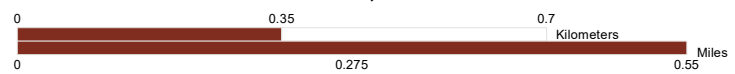
Township System

Quarter Section
LSD

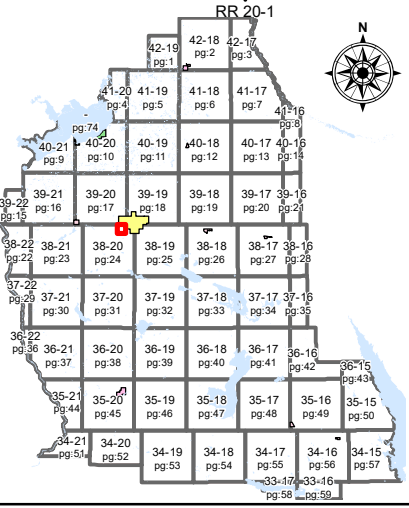
Urban Areas

Crown	Town
County of Stettler	Village
Municipally Owned	Summer Village

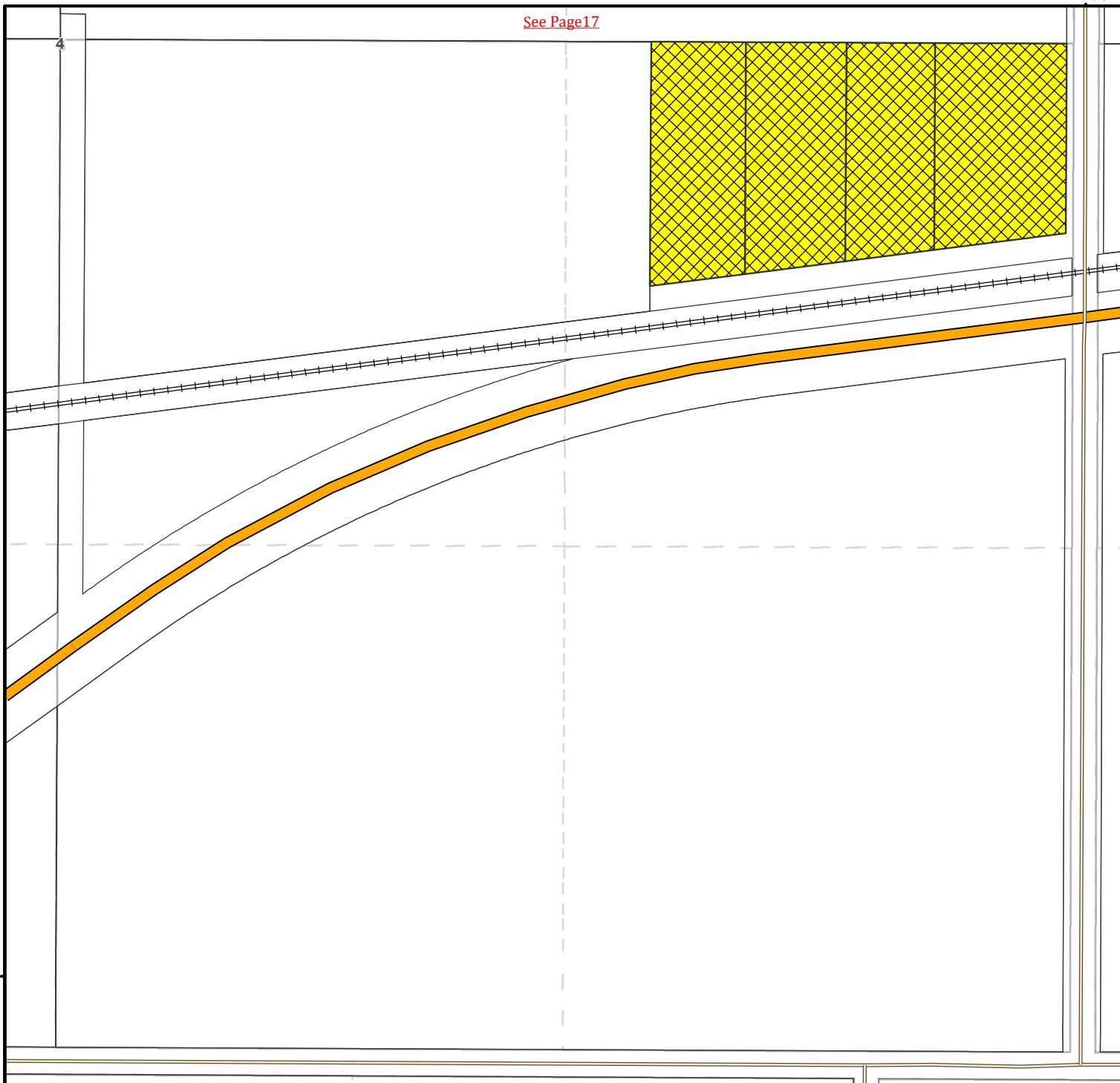
1:10,000



www.stettlercounty.ca



See Page 17



RR 20-4

See Page 17
Legend

Zoning Symbology

	A		CRA		HWY-MU
	AD		CRR		IND
	C		DCD		MHP
	CR		HC		PS
	CR-EQ		HR		RF
	CR-SL		HWY-C		RR
			RR-CS		

Transportation

	Railway
	Highway
	Secondary Highway
	County Road
	Other

Hydrography

	River
	Lake

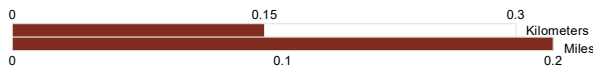
Township System

	Quarter Section
	LSD

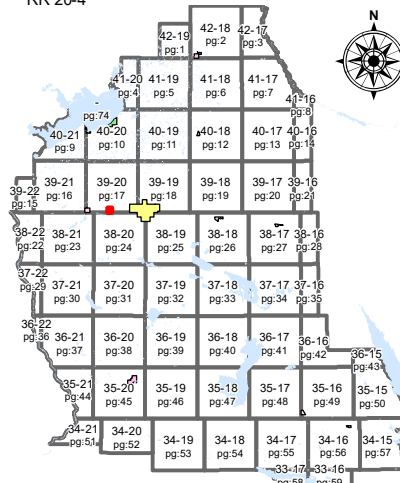
Urban Areas

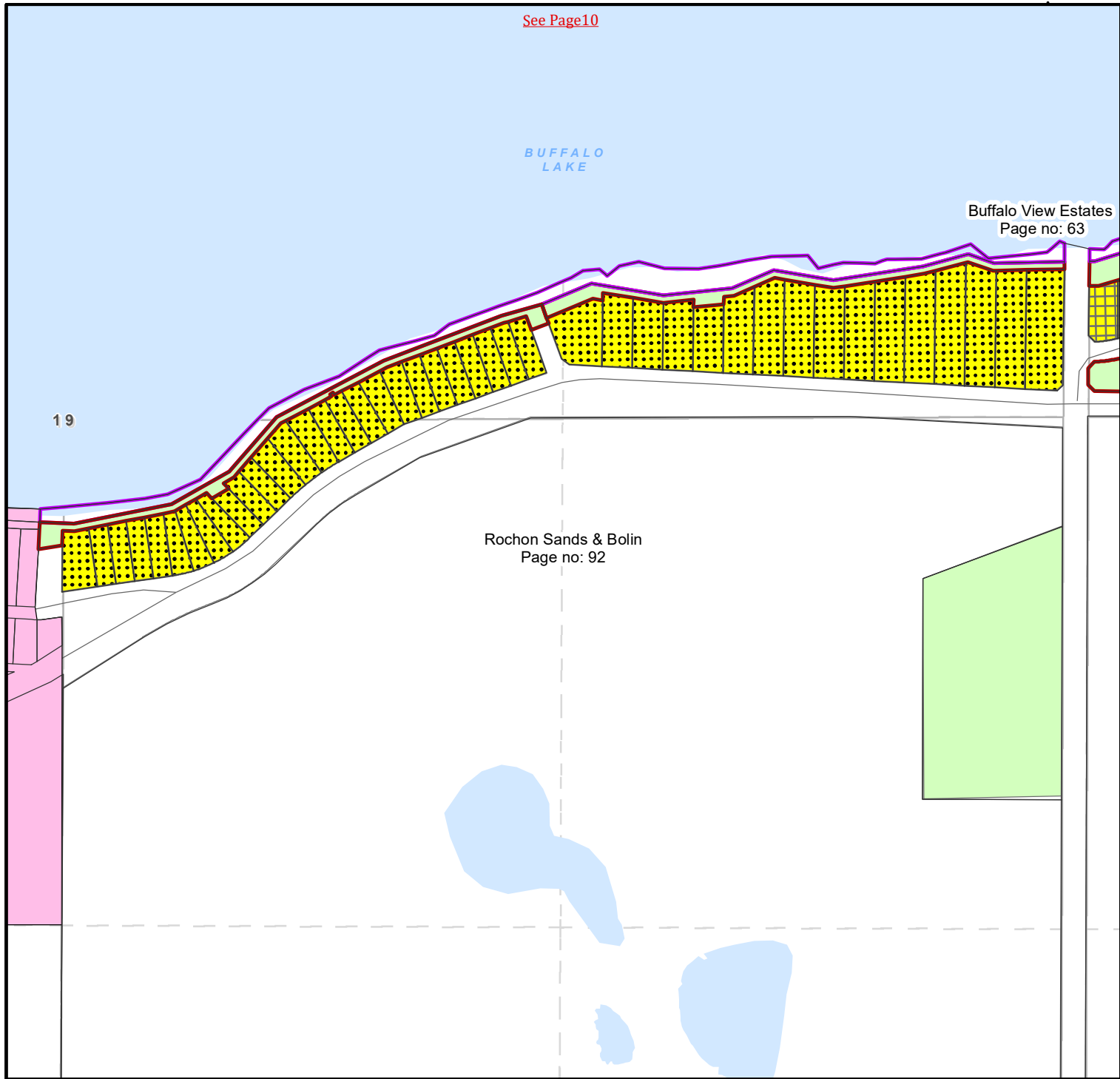
	Crown		Town
	County of Stettler		Village
	Municipally Owned		Summer Village

1:4,500



www.stettlercounty.ca





Zoning Symbology

A	CRA	HWY-MU
AD	CRR	IND
C	DCD	MHP
CR	HC	PS
CR-EQ	HR	RF
CR-SL	HWY-C	RR
	RR-CS	

Transportation

Railway
Highway
Secondary Highway
County Road
Other

Hydrography

River
Lake

Township System

Quarter Section
LSD

See Page 10

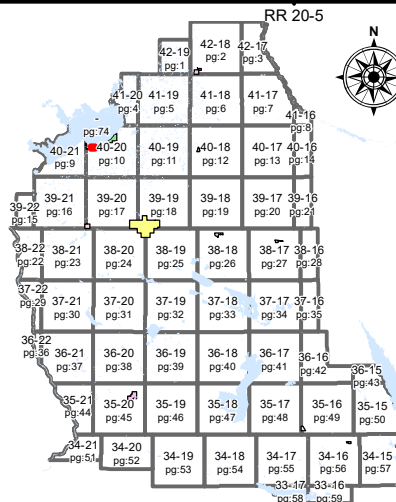
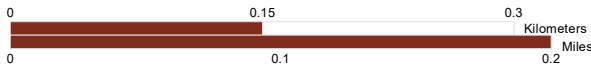
Legend

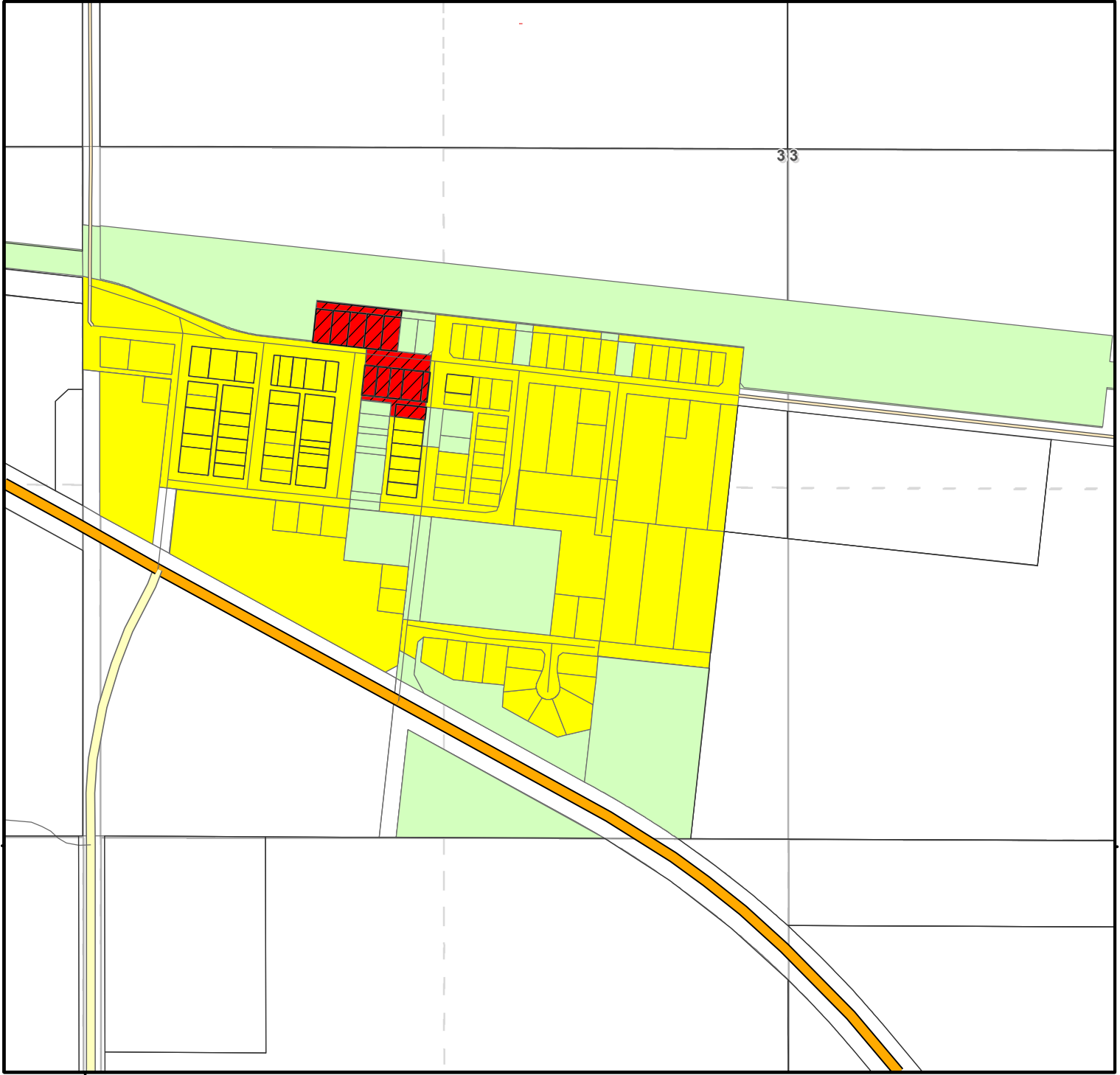
Urban Areas

Crown	Town
County of Stettler	Village
Municipally Owned	Summer Village



1:4,500





Zoning Symbology

A	CRA	HWY-MU
AD	CRR	IND
C	DCD	MHP
CR	HC	PS
CR-EQ	HR	RF
CR-SL	HWY-C	RR
	RR-CS	

Transportation

Railway
Highway
Secondary Highway
County Road
Other

Hydrography

River
Lake

Township System

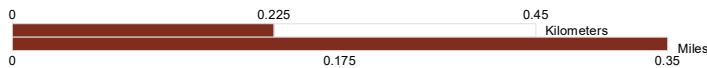
Quarter Section
LSD

Urban Areas

Crown	Town
County of Stettler	Village
Municipally Owned	Summer Village

Legend

1:6,500



www.stettlercounty.ca

